LONG'S
CLASSICAL ATLAS.

Accessions
423.176

* Atlas 1010. 2. H8
Shelf No.
~~2282.8~~
~~Map 1002.71~~

FOUNDED 1852
SICUT PATRIBUS SIT DEUS NOBIS
BOSTONIA
CONDITA A.D.
1630.
LIVITATIS REGIMINE DONATA A.D. 1822.
BOSTON PUBLIC LIBRARY

GIVEN BY

C. S. Mixter,
Dec. 13, 1888.

G1-33 .L66 1856 3999906361-4334

Digitized by the Internet Archive
in 2015

https://archive.org/details/atlasofclassical00long

AN ATLAS

OF

CLASSICAL GEOGRAPHY.

CONSTRUCTED BY

WILLIAM HUGHES,

AND EDITED BY

GEORGE LONG.

FORMERLY PROFESSOR OF ANCIENT LANGUAGES IN THE UNIVERSITY OF VIRGINIA

WITH

A SKETCH OF CLASSICAL GEOGRAPHY

AND OTHER ADDITIONS,

BY THE AMERICAN EDITOR.

CONTAINING

FIFTY-TWO MAPS AND PLANS ON TWENTY-SIX PLATES,

WITH AN INDEX OF PLACES.

NEW YORK:
SHELDON & CO., No. 677 BROADWAY,
UNDER CENTRAL HOTEL.

Entered, according to the Act of Congress, in the year 1856, by
BLANCHARD & LEA,
in the Clerk's Office of the District Court of the United States for the Eastern District of Pennsylvania.

C. S. Mixter
$23.176
Dec. 13, 1888
* 4Hcs 1010.2 .H8

AMERICAN PUBLISHERS' NOTICE.

In reproducing the present work, various additions have been thought desirable. For reasons adduced in his Preface, Mr. Long inserted no boundaries in the maps. Impossible as it may be, at this distance of time, to determine with absolute accuracy the limits of contiguous territories, it yet was felt that without some indication of their position, as generally received by classical scholars, the student would frequently feel the want of an assistance to which he had become accustomed; and they have accordingly been introduced from standard authorities.

The interest attaching to the gradual development of geographical knowledge among the ancients, has seemed to render desirable the introduction of the charts collected on Plate 1, showing at a glance the progress of information from the earliest times, and enabling the student to comprehend and appreciate the ideas of the writers of successive periods. Plate 26 has likewise been added, presenting topographical plans, on an enlarged scale, of various places of interest, which may serve to elucidate passages in numerous classical authors. These additions have been selected from leading authorities, such as Kiepert, Forbiger, and Johnston.

With the view of rendering the work a convenient text-book for the student, a condensed sketch of Classical Geography has been prefixed, compiled and adapted principally from the recent manual of Professor Pillans, of Edinburgh. In this the object has been, not to present a complete enumeration of places, but merely to furnish

such supplementary information as cannot be embodied in the maps. No allusion has been made to Sacred Geography, a subject too extensive and too important to be dismissed within the limits necessarily assigned to the sketch. In revising the Index, the opportunity has occasionally been found of marking the quantity of a syllable left unaccented by Mr. LONG; and this has been done whenever practicable. In many instances, however, places of little note, whose names do not occur among the poets, are necessarily uncertain.

Every care has been taken throughout to obtain entire accuracy, in the most careful revision of both maps and text by the gentleman who has made the additions and superintended the press. The publishers trust that their efforts have not been misdirected, and that they will be found to have succeeded in producing an Atlas in every way suited to the increasing requirements of the improved classical scholarship of the age.

PHILADELPHIA, *August*, 1856.

PREFACE.

The Maps in this Atlas have been constructed by William Hughes from the best authorities; and they have been engraved under his superintendence. The original drawings and the engraved maps have been revised by George Long. No pains have been spared to make the maps correct; and though it is impossible to avoid some errors in a work of this kind, it is hoped that there are not many. Such as may be discovered will be corrected.

The distribution of the subject-matter of this ancient Atlas differs from that of other Atlases in several respects. The map of the Roman Provinces is one example of this; and there are several other maps which will not be found in the common Atlases. This Atlas is intended for the use of students both at schools and at college; and though it does not contain every name, it contains everything that a classical student can want.

No attempt has been made* to show the exact boundaries of the political divisions and subdivisions of countries, which cannot be done, in small maps at least, with sufficient accuracy; and in many cases it cannot be done at all. A student must learn what these boundaries are, so far as they can be ascertained, either from works on Ancient Geography, or from the instruction of a teacher. The best method of teaching Geography in schools is by oral instruction on the Map, followed by examination.

GEORGE LONG.

* See American Publishers' Notice.

LIST OF PLATES.

1. GEOGRAPHY ACCORDING TO THE ANCIENTS.

The world according to Homer (B. C. 900).

The world according to Hecataeus (about B. C. 500).

The world according to Herodotus (about B. C. 440).

The world according to Eratosthenes and Strabo (from about B. C. 200 to A. D 20)

Western Europe according to Strabo.

The world according to Ptolemy (about A. D. 160).

India according to Ptolemy.

Great Britain according to Ptolemy.

2. THE WORLD AS KNOWN TO THE ANCIENTS (with the boundary of the Persian Empire under Cyrus).

3. THE EMPIRE OF ALEXANDER THE GREAT, with the adjoining Regions.

4. THE PROVINCES OF THE ROMAN EMPIRE, A. D. 119.

5 BRITANNIA.

6. GALLIA.

7. HISPANIA.

8. ITALIA (Northern Part).

9. ITALIA (Southern Part).

Corsica and Sardinia

10. PLAN OF ROME.

11. PART OF ITALY, embracing the Roman Territory, and the adjoining Country, on an enlarged scale.

12 SICILIA.

13. SYRACUSAE, on an enlarged scale.

The Bay of Naples, and adjacent Part of Campania.

The two Ports of Brundusium.

14. MACEDONIA, THRACIA, ILLYRICUM, AND THE PROVINCES ON THE MIDDLE AND LOWER DANUBE.

15. GRAECIA, INCLUDING EPIRUS AND THESSALIA, WITH PART OF MACEDONIA.

16. PART OF ATTICA, WITH BOEOTIA, PHOCIS, LOCRIS, MEGARIS, etc., on an enlarged scale.

17. PLAN OF ATHENS

ATHENS AND ITS HARBORS.

18. PELOPONNESUS, WITH ATTICA AND PART OF BOEOTIA.

19. THE COASTS AND ISLANDS OF THE AEGEAN SEA.

20. ASIA MINOR, AND THE NORTHERN PART OF SYRIA.

21. PALAESTINA, WITH PART OF SYRIA.

PLAN OF JERUSALEM.

22. ASSYRIA, AND THE ADJACENT COUNTRIES.

23. MAURITANIA, NUMIDIA, AND AFRICA.

CONTINUATION OF THE AFRICAN COAST, FROM THE SYRTIS MINOR TO EGYPT

ENLARGED PLAN OF THE CARTHAGINIAN TERRITORY.

24. ARABIA PETRAEA AND PART OF EGYPT, INCLUDING THE DELTA.

25. GERMANIA MAGNA, WITH THE PROVINCES ON THE UPPER DANUBE.

26. TOPOGRAPHICAL PLANS.

TROJA.

THERMOPYLAE.

MARATHON.

PLATAEA.

MANTINEA.

LEUCTRA.

ROUTE OF XENOPHON AND THE TEN THOUSAND GREEKS.

GRANICUS.

ISSUS.

ARBELA.

THRACIAN BOSPORUS.

ALEXANDRIA.

SKETCH

OF

CLASSICAL GEOGRAPHY.

Ancient Geography is almost exclusively confined to the countries around the *Mediterranean sea*, in the period of the power of *Greece* and of *Rome*, the shores of that ocean being the scene of the life and actions of classical antiquity. In the course of time, the centre of action moves from the eastern parts of the Mediterranean, or rather the seas adjoining it in the east, to regions farther west; and at the same time geographical knowledge follows the arms of victorious legions, radiating in all directions from the Mediterranean, as the centre. (Map 2.)

In Map 1 will be found a series of charts illustrating the geographical views entertained at different periods, as expressed by prominent authorities. These rude sketches, besides their interest as manifesting the gradual extension of human knowledge, possess a value to the student when their progressive development is considered in connection with the march of historical events. Thus, with *Homer*, B. C. 900, the world is a circular plain, around which the river Oceanus flows. He is familiar with European and Asiatic Greece, as well as with Aegypt: in the west he places Elysium: on the edge of the plain dwell the Aethiopes and Pygmaei: beyond the Oceanus in the north are the Cimmerii. In *Hecataeus'* view of the world, about B. C. 500, the western countries of the Mediterranean have assumed form and proportion, while the eastern boundary of knowledge has made some progress.

Herodotus, the "Father of History," B.C. 440, also added largely to the stock of geographical knowledge, having travelled over a great part of the eastern world. *Democritus*, B.C. 300, shows an increase of geographical information, chiefly in the easternmost parts, produced by the conquests of Alexander. (See Empire of Alexander, Map 3.)

Thus far, the history of geography shows an empirical aggregation of facts. After this, the scientific or systematic treatment of geography begins, the characteristic feature of which we may find in the use of astronomy for geographical purposes. *Hipparchus*, of Nice, about B. C. 230, stands first among those who combined geography with astronomy. He determined latitudes and longitudes of places from celestial observation, and was engaged in the measurement of the earth and in determining its figure.

The first who produced a whole geographical system was *Eratosthenes*, about B. C. 200. He attempted the measure of the earth's circumference, and introduced into his maps a regular parallel of latitude, the running of which was of course imperfect, and at variance with the actual positions of places.

Strabo, a Greek geographer, A. D. 20, endeavored, with but partial success, to collect and to systematize the geographical knowledge which flowed in upon the Romans from their military expeditions in so many parts of the then known world. (See Roman Empire, Map 4.)

Ptolemy, A. D. 160, corrected old errors, gathered new information, (see his charts of India and Britain, Map 1,) and gave ancient geography that final shape which it retained during the long period of the Empire of the Occident and of the Orient, and through the Middle Ages, until Columbus and Vasco de Gama struck out new and wider courses of geographical knowledge; and mathematics, combined with physical science, taught us the true positions and relations of geographical objects.

BRITANNIA.—(MAP 5.)

Great Britain was known to the ancients under the names of *Britannia* and *Albion*. The coast of Cornwall and the *Cassiterides* (Scilly Isles) were visited by the Carthaginians. Among all the classical Greek writers, down to Alexander the Great, Aristotle alone makes any allusion to the British Isles. The Romans were indebted for their knowledge of the country to the wars of Caesar and his successors.

Julius Caesar made two hostile incursions into *Britain*, B. C. 58 and 55; but they were short in duration, and confined to the country between the strait of Dover and the Thames. The only localities he particularizes are *Tamēsis* (Thames) and *Cantium* (Kent). Once, also, he simply enumerates six British tribes, without any data for fixing their boundaries. Strabo, who lived under Augustus and Tiberius, does little more than repeat the vague generalities of Caesar: his brief chapter on Britain concludes, after some inaccurate general description, without the mention of a single mountain, river, town, district, or people. He declares that the island is not worth the trouble of conquering. Pytheas, a merchant of the Greek colony of Massilia, (Marseilles), visited Britain about the time of Alexander, and gave an account of it, which, though very correct, was little credited by antiquity.

The Mountains of *Britain* are slightly noticed by the ancients. The chief Promontories on the east coast were *Oecellum*, or Spurn Head, some distance north of the Humber, and *Cantium Promontorium*, or North Foreland. On the south was *Ocrinum*, Lizard Point, and *Bolerium*, or *Antivestaeum*, Land's End. Upon the west coast were *Herculis Promontorium*, or Hartland Point, *Octapitarum*, or St. David's Head, *Canganorum Promontorium*, at the extremity of Carnarvonshire, and *Novantum*, or the Mull of Galloway.

The Aestuaries, following the same order, were *Tava Aestu.*, the Tay, *Bodotria*, or the Firth of Forth, *Abus*, or the Humber, *Metaris Aestuarium*, or the Wash, and *Tamissa Aestuarium*, the mouth of the Thames. On the south, *Tamarus* was Plymouth Sound; and on the west, *Sabriana* or *Sabrina Aestuarium*, the Bristol Channel, *Segeia* or *Seteia*, the mouth of the Dee or the Mersey, *Belisama*, perhaps the Ribble, *Moricambe Aestuarium*, Morecambe Bay, *Ituna Aestuarium*, the Solway Firth, and *Clota Aestuarium*, the Clyde.

Most of the Rivers have been named in the above enumeration of the aestuaries. We may, however, add *Alaunus*, the Tweed, *Tisa*, the Tees, *Antona*, the Nen.

Of Tribes and Provinces, we find the *Cantii* in Kent: southwest of them the *Regni*. West of these were the *Belgae*, and further west the *Damnonii*. Further north we find the *Trinobantes*, in Essex and Middlesex, the *Brigantes*, in Yorkshire, Durham, Lancaster, Westmoreland, and Cumberland, the *Icēni* in Norfolk and Suffolk, the *Sīlūres* and *Ordovīces*, in Wales. North of Hadrian's wall, in what is today Scotland, were the *Otadeni*, *Gadeni*, *Selgovae*, *Novantae*, *Damnii*, and *Epidii*. *Mona* is the island of Anglesey: of Towns, we find the name *Camalodunum*, Colchester, *Verulamium*, near St. Albans, *Londinium*, which is described by Tacitus as a place of great wealth and traffic, though not a Roman colony, and by Ammianus Marcellinus, who wrote 300 years later, as an ancient town, which in later times had received the name of Augusta. Juvenal alludes to *Rutupiae*, (Richborough or Sandwich,) on the Kentish coast.

Of Ireland, we learn nothing from the classics but the name, *Hibernia*, *Juverna*, or *Ierne*. Its relative position is incorrectly given.

Ptolemy is the first who gives any detailed account of the geography of Britain. He enumerates a variety of subdivisions, tribes, and towns, and attempts even a map of the island (See Map 1.)

Britain was divided, under the Byzantine empire, into four provinces, the relative position of which it is difficult to determine. Perhaps we may place them thus: I. *Britannia Prima*, below the aestuaries of the Severn and the Thames: II. *Britannia Secunda*, comprising Wales: III. *Flavia Caesariensis*, extending from the Thames to the Humber on the east, and from the Lower Avon to the Mersey on the west: IV. *Maxima Caesariensis*, from the Humber and Mersey to the wall of Severus.

We will now briefly mention the Roman *walls*, *roads*, and *camps*, in Britain.

From Bowness on the Solway Firth, two lines of defence ran eastward, nearly parallel, and close to each other. We can trace them still as they cross the Irthing, and pass by Carlisle, (*Luguvallium*), Glenwhelt, Rowchester, and Newcastle, terminating on the north side of the Tyne, three and a half miles

below the town last named. The distance from one extremity to the other is seventy-three Roman miles, equivalent to sixty-eight and a half English. Between the two lines of defence was a military way, and the whole three were crossed at right angles by at least one great road, Watling Street, near the modern village of Corbridge. Along the wall there were military forts (*castella*) and military stations (*castra stativa*), which are now generally named Chesters, e. g. *Hunnum*, Halton Chesters.

Between the Firths of Clyde and Forth, a rampart and ditch extended eastward from Douglass, on the Clyde, two miles west of old Kilpatrick, to Carriden, between Abercorn and Borrowstowness, on the Forth, a distance of thirty-four and three-fourths English miles. Along this line, the first defences were made (A. D. 81) by Agricola, who seems to have erected a *praetentura*, or chain of forts, between the two seas, at this narrowest part of the island, with a view to secure his conquests against the *Caledonians*, leaving them to the enjoyment of their savage liberty in all the country beyond. Adrian contracted the limits of the empire, and erected about A. D. 120, the new line of defence between the Tyne and Solway; whilst Lollius Urbicus, the lieutenant of Antoninus Pius, carried a rampart and ditch from sea to sea, to connect the forts of Agricola, and to complete the defensive works, A. D. 144.

Roman Britain, under the later empire, was penetrated in all directions by military roads. London was a point of intersection for many of them. The most remarkable were *Watling Street*, which, starting from Rutupiae, Richborough, in Kent, ran through Canterbury and, passing by Rochester and London, through St. Alban's, Dunstable, and Wroxeter, to the north, as far as the wall of *Agricola*.

Iknield Way ran across the island from a point near Great Yarmouth (country of Iceni) over the Thames at Strectly to the *Fosse Way*.

The *Fosse Way* extended from Moridunum, or Seaton, through Corinium, or Cirencester, and Ratæ, to Lindum, or Lincoln, and thence to York.

From this, above Corinium, branched off *Ryknield Way*, passed Derbentia and Little Chester, and joined *Fosse Way* again below Danum, Dancaster.

The encampments, of which slender remains may still be traced, are numerous; but the remains are fast disappearing, with the exception of monuments, altars, coins, weapons, which are preserved in various collections.

GALLIA.—(MAP 6.)

GALLIA (*Gaul*) and the GALLI (*Gauls*) extended farther than France and the French of the present day. The Romans made the distinction of *Gallia Cisalpina* and of *Gallia Transalpina*. The first became, in later times, Upper Italy, (*Italia Superior*), and we speak of it as a part of Italy. *Gallia Transalpina* comprised, besides the present French territory, Rhaetia, (Switzerland,) large tracts of South-western Germany and Belgium.

The mountain ranges of Gaul which are lofty enough to deserve the name, are the following: 1. *Cevenna*, the Cevennes, stretching N.N.E. from the Pyrenees; 2. An extinct volcanic group in Auvergne, (*Arverni*,) the highest points of which are the Cantal, Mont Dor, and Puy-de Dôme; 3 *Vosĕgus*, the Vôges, running parallel with the Rhine from Bâle to Coblentz; 4. *Jura*, which formed the boundary between the *Helvetii* and *Sequăni*; and, 5. All that portion of the Alpine range which lies to the W. and S. of the Upper Rhine, and sends the waters produced in its summits and slopes either into the Rhine or into the Rhone.

GALLIA may be regarded as composed of the basins of the RHONE, the GARONNE, the LOIRE, the SEINE, the MEUSE, and the RHINE. The basins of these rivers account for the whole superficial contents of *Gallia Transalpina*, except the country watered by the *Samăra* (Somme) and *Scaldis* (Scheld). We have then,

1 The basin of RHODANUS, the RHONE. This river, springing from the side of St. Gothard, makes its way between two lofty ranges of the Alps through the Valais, where it passes the city of the *Sedāni*, now Sitten or Sion, and *Octodūrus*, Martigny. Then, forcing its way through the gorge of St. Maurice, it expands into *Lacus Lemānus*,[1] and, having deposited there the soil of the melted glaciers, it re-appears at the city of GENEVA in the form of a majestic river of a deep transparent blue. In pursuing its course westward, it disappears and flows under ground for a quarter of a mile. Meeting at last with the obstruction of the Cevennes, it turns abruptly to the south. At the angle, it is joined from the north by *Arar*, the Saone. On this tributary stood *Cabillonum*, now Châlons-sur-Saone, and *Matisco*, now Mâcon, both towns of the *Aedui*; and on its feeder, *Dubis*, (Doubs,) was *Vesontio*, now Besançon. At

[1] Also Lemannus.

the point of junction of the *Arar* and *Rhodānus*, stood *Lugdānum*, which gave name to the Augustan division of Gaul, *Lugdunensis*. From Lyons, the Rhone continues its rapid course directly south, passing various towns, among which may be mentioned *Avenio*, Avignon, at the junction of the *Druentia*, the Durance, and *Arelāte* (Arles).

2. The *Basin* of GARUMNA, the Garonne, a river which rises in the Pyrenees, and flows N. W. into the *Sinus Cantabricus*, the Bay of Biscay. This basin is bounded by the Pyrenees, the Cevennes, the mountains of Auvergne, and by the *dos* or high ground that extends thence to the sea. Within these limits, it includes the minor basin of *Atŭris* (the Adour). In descending the Garumna, we find *Tolōsa*, Toulouse; and farther down, on the left bank of the river, stood *Burdigāla*, the modern Bordeaux. It was the birthplace of the poet Ausonius. Lower down, the Garonne receives the Dordogne, and widens into an aestuary which is called La Gironde.

3. The *Basin* of LIGER, the LOIRE. The Loire rises in the Cevennes, flows first northward, then westward, and falls into the Atlantic after a course of 500 miles. Among the towns on its banks most worthy of mention was *Genābum*, which owes its modern name of Orleans to the people *Aureliani*, whose capital it was. Farther down the Loire were the *Turōnes* and *Andes* v. *Andegāvi*, tribes which give the modern names Tours, Angers, and Anjou. Near the embouchure of the Loire dwelt the tribe *Namnētes*, whence the name of the modern city of Nantes. On the Arroux, a tributary of the Loire, *Bibracte* v. *Augustodūnum*, Autun, capital of the *Aedui*.

4. The *Basin* of SEQUANA, the SEINE. This river rises in the table-land of the Gallic tribe *Lingōnes*, now called the Plateau de Langres, and, soon after its junction with *Matrōna*, (the Marne), encloses an islet called *Lutetia Parisiorum*, now in the very centre of the capital of France. Between Paris and the sea is Rouen (*Rotomāgus*). Near the source was *Alesia*, taken by Caesar after a long siege, which he describes minutely in the 7th book of his Commentaries.

The comparatively small and very flat Basin of *Samāra*, the Somme, was the seat of the tribe *Ambiāni*, whose chief place was *Samarobrīva*, of which mention occurs in Caesar and Cicero, as well as in Ptolemy; but the name of the people survives only in that of the modern city Amiens.

5. We next arrive at the Basin of MOSA, (in Dutch, Maas or Maes—in French, Meuse,) on which, as we descend the river, we come to no place of note in ancient times.

6. The Basin of RHENUS, the RHINE. This river rises in the central Alps, and is enclosed in its early course between Alpine ranges, until it expands into *Lacus Brigantīnus* v. *Venētus*, the lake of Constance. Thence it flows westward (forming at Schaffhausen the most noted waterfall in Europe, and passing *Augusta Rauracorum*) till it reaches *Basilia* (Basel or Bâle). Meeting there with an obstruction in the high ground between Jura and the Vôges, it turns abruptly to the north. In the subsequent part of its course, it passes successively the walls, 1. of *Mogontiācum*, the capital of *Germania Superior*, now Mainz in German, Mayence in French: 2. of *Confluentes*, corrupted into the modern Coblentz, at the confluence of the Rhine and *Mosa* or *Mosella* (Mosel or Moselle): and, 3. of *Colonia Agrippīna*, capital of *Germania Inferior*, now Cöln or Cologne.

In the English Channel, on the N. W. coast of Gaul, over against Britain, are *Portus Itius*, whence Caesar first set sail for Britain, and the three islands, now belonging to Great Britain, *Ridūna*, Alderney, *Sarnia*, Guernsey, and *Caesarēa*, Jersey: facing the Atlantic is *Portus Brivātes*, the harbor of Brest: at the mouth of the Adour, *Lapurdum*, Bayonne.

On the Southern or Mediterranean coast was *Narbo Martius*, Narboune, which gave name to one of the divisions of Gaul, *Narbonensis*. Ten leagues east of the Rhone mouth was *Massilia*, (Marseilles,) said to have been founded at a very remote period by a colony from *Phocaea*, a city on the coast of Asia Minor. *Telo Martius*, Toulon, is the great naval station of the French on the Mediterranean, as Brest is on the Atlantic. Off Toulon are the *Stoechādes Insulae*, the Isles d'Hières, *Forum Julii*, birthplace of Agricola, now Frejus, *Nicaea*, the last Gallic city towards Italy, now Nice.

ANCIENT DIVISIONS AND TRIBES OF GAUL.

At the time of Caesar's invasion, there was already in Gaul a *Provincia Romana*, lying between the Cevennes and the Alps. The rest of Gaul is described by him as divided into three parts, according as it was inhabited by the *Aquitāni* in the south, *Belgae* in the north, and *Cellae* in the middle. But the truth is, that GALLIA COMATA (as all beyond the Roman province was then called) was occupied by numerous independent tribes or peoples, generally

hostile to each other. Some of these have been already named—the *Lingōnes* and *Parisii* in the Basin of the Seine, the *Aureliani* and *Namnetes* in that of the Loire, and the *Sedūni* in the Valais. A few shall now be added as occurring most frequently in Cæsar's narrative of his campaigns in Gaul; and the locality of each tribe named will be indicated by the river-basin in which they dwelt.

The *Aedui* occupied the territory between the Loire and the Saone: on a tributary of the former was *Bibracte*, their capital, subsequently called *Augustodānum* (Autun). The *Sequāni* dwelt in the upper part of the Basin of the Saone, and the whole of that of its feeder *Dubis*, the Doubs, a river which winds round their chief city *Vesontio* (Besançon). In the Basin of the Seine, south side, lived the tribe *Carnūtes:* near their chief city *Autricum*, (Chartres), was the residence of the Arch-druid of Gaul. The *Allobrōges* dwelt between the Rhone and its left-hand tributary *Isāra*, the Isère. The *Trevēri* or *Trevīri* occupied the space between the Meuse and the Rhine, and the lower Basin of the Moselle. Their chief city was that now called from the name of the tribe, in German, Trier, in French, Trèves. Through their country ran the extensive *Silva Arduenna*, the forest of Ardenne. To the west of the *Trevīri*, in the Basin of *Sabis*, the Sambre, and the upper course of the Scheld, dwelt the *Nervii*, a gallant people of German extraction, who fought a great battle against Caesar.

HISPANIA.—(MAP 7.)

Spain was called *Iberia* by the Greeks, and by the poets *Hesperia*, as the farthest land toward the west, with the addition of *ultima*, to distinguish it from Italy.

An elevated ridge of mountain and table-land extends from N. to S., forming the water-shed of the country, and giving origin to all the great rivers, some of which find their way to the Mediterranean, and others to the Atlantic. To this crest or backbone, as it were, of the peninsula, are attached, on the side facing the west, ranges of mountains and high ground, running in a S.W. direction and nearly parallel to each other; and these enclose, on two sides, the basins or tracts of country through which the rivers and their tributaries flow.

The main rivers that rise on the western slope of the central ridge and fall into the Atlantic, are *four* in number: 1. Durius, the Duero, (in Spanish,) Douro, (in Portuguese,) the vast basin of which, bounded by the Cantabrian and Asturian mountains on the north side, and by those of Castille on the south, includes the less considerable valley of *Minius*, the Minho; 2. Tagus, famed for the gold found in its sand; 3. Anas, the Guadiana; and, 4. Baetis, the Guadalquivir (*i. e.* in Arabic, "the great river.")

The main rivers that rise on the eastern slope of the water-shed and fall into the Mediterranean, are also *four*, but, excepting the last, of much shorter course: 1. Tader, the Segura; 2. Sucro, the Xuear: 3. Turia, the Guadalaviar; and, 4. Ibērus, the Ebro; and the basins of these rivers are enclosed in like manner by lateral ranges of hills which start off, like spinal processes, from the side of the central range fronting the east.

In tracing the rivers just enumerated, from fountain-head to the mouth, we fall in successively with the following towns and localities:

1. On the Durius, near the source, and not far from the modern town of Soria, stood *Numantia*, which Florus calls *Hispaniae decus*. It sustained a fourteen years' siege against the Romans, and was taken at last by Scipio Africanus Minor. At the mouth stood *Cale*, or *Portus Calensis*, (Oporto,) whence the kingdom of Portugal derives its name.

In the Basin of the Durius were also, on the north side, *Asturica Augusta*, Astorga, and *Legio* VII *gemina*, Leon. On the south side of the basin, *Salmantica*, Salamanca, and *Segovia*, famed for an aqueduct said to have been the work of Trajan, and still, with its double tier of arches, in good preservation.

2. On the Tagus, *Tolētum*, Toledo, *Norba Caesarea*, where was a famous bridge over the river, now Alcantara, *Scalābis*, Santarem, *Olisĭpo*, now Lisbon, the capital of Portugal.

In the Basin of the Tagus, north side, were *Complūtum*, Alcala, on the Henares, where Cardinal Ximenes founded a university, and where he published, in 1515, the famous Polyglot Bible commonly called *Biblia Complutensia*.

3. On the Anas, half-way down, *Metellīnum*, founded by Caecilius Metellus, now Medellin, birthplace of Fernando Cortez, *Emerita Augusta*, a settlement provided by Augustus for his disbanded

veterans, (*emeriti*,) once the capital of Lusitania, now Merida.

4. On the BAETIS, near the source, *Castulo*, of which Hannibal's wife Imilce was a native, now Cazlona; the forest-land around—the *saltus Castulonensis* of Livy—is part of *Mons Marianus*, the great table-land now called the Sierra Morena, the scene of the fabulous adventures of Don Quixote. Farther down the river *Cordŭba*, (Cordova), birthplace of Lucan and the two Senecas; *Italica*, birthplace of the Emperor Trajan, and, some think, of Hadrian also and the poet Silius Italicus; *Hispălis*, SEVILLE.

The Basin of the BAETIS was occupied in the Middle Ages by the Vandals, and was then called Vandalitia—a name which appears now in the altered form of Andalusia.

5. TADER, the Segura, (the farthest south of those main rivers which fall into the Mediterranean,) after passing the modern city of Murcia, flows through the *Campus Spartarius*, a plain so called from its abounding in *spartum*, (esparto), a reed much used by the ancients for the cordage of ships, and various economical purposes.

6. SUCRO, the Xuear, had at its mouth a city of the same name.

7. At the embouchure of TURIA, (Guadalaviar,) was *Valentia*, a Roman colony, now the capital of Valencia.

8. On the IBERUS, half-way down, stood *Saldŭba*, afterwards CAESARAUGUSTA, now ZARAGOZA. The broad Basin of the EBRO, lying between the Pyrenees and the Central Ridge, is watered, from the heights of both, by numerous tributary streams, the most remarkable of which are, on the north side, the *Sicŏris*, on which stood *Ilerda*, (Lerida,) where Caesar defeated Pompey's generals, Afranius and Petreius, A. U. C. 704, (B. C. 49,) and on the south side, *Salo*, (Xalon,) on which stood *Bilbĭlis*, the native town of the poet Martial.

After thus following the course of rivers, if we next take the line of coast for our guide, we shall come upon towns which have been indebted for their importance and notoriety, in ancient or modern times, to the convenience of harborage, and their facility of access and resort to commercial and colonizing foreigners.

In this tour of the coast, starting from Cape Finisterra, the N. W. angle of the Peninsula, and going south, we find the harbor of Corunna (*Portus Magnus*). 'Corunna' is thought to be a corruption of COLUMNA, from an ancient tower ninety-two feet high, still standing, said to have been built by Hercules. At the S.W. angle of the Peninsula, between the mouth of the *Baetis* and the *Fretum Herculeum* (Strait of Gibraltar,) stood the very ancient town of *Gadir*, founded and so named by the Phoenicians. The Romans called it *Gades*, and considered it as the extreme point of the earth westward, in like manner as the Ganges was reckoned the farthest point eastward. *Gadir* is the modern town and harbor of Cadiz.

Within the strait is *Calpe*, (the Rock of Gibraltar,) which the poets feigned to be one of the pillars erected by Hercules as his *meta laborum*, and as the western *terminus* of the habitable globe.

Proceeding along the shore of the Mediterranean, we find, a little inland, *Munda*, where Caesar defeated the two sons of Pompey, B. C. 45, (A. U. C. 708). Then comes *Nova Carthago*, (Cartagena,) the capital of the Carthaginian possessions in Spain, till it was taken by Scipio Africanus Major, A. U. C. 542, B. C. 210. A little north of Valencia was *Saguntum*, the storming of which was Hannibal's first act of aggression in the second Punic war. Out of its ruins was built a modern town, thence called Murviedro, i. e. *Muri Veteres*. Between the mouth of the Ebro and Pyrenees were *Tarraco*, (Tarragona,) chief city of the Roman province *Tarraconensis*, and *Barcĭno*, (Barcelona,) with its citadel, *Mons Jovis*, (Monjuich,) said to have been built by Hamilcar Barcas, father of Hannibal.

Off the coast of Valencia is the group of *Baleares Insulae*, *Major* and *Minor*, famed for furnishing corps of slingers to the Roman armies; and the *Pityūsae*, *Ebŭsus*, Iviça, and *Ophiūsa*, Formentera.

The capes of the Peninsula are—*Promontorium Trileucum*, (Ortegal,) the most northern point; on the W. coast, *Nerium*, (Finisterra,) *Magnum*, (Rock of Lisbon,) *Barbarium*, (Espichel,) *Sacrum*, (St. Vincent,) *Junonis*, (Trafalgar.)

The Peninsula, in the time of the Roman Republic, was divided into *Duae Hispaniae*, *Citerior* and *Ulterior*, by the river *Ibĕrus*: under Augustus, into three provinces: 1. TARRACONENSIS, comprising all the north and north-east parts, from the *Durius* and *Tader* to the Pyrenees, in which were the native tribes *Gallaeci*, *Astŭres*, *Cantābri*, *Cosetāni*, *Carpetāni*, *Ilergētes*, *Celtibēri*, etc.; 2. BAETICA, the southern extremity, as far north as the *Anas*, in which were the *Turdetāni*, *Bastŭli*, *Turdŭli*, etc.; and, 3. LUSITANIA, the western and central part,

between the *Anas*, the *Durius*, and the Atlantic, in which division were the *Vettōnes* and the country called *Cuneus*. Most of the tribes named above are mentioned by Livy.

The Phoenicians were the first civilized people who visited Spain, more than 1000 years before Christ: they founded *Gadir*, *Malăca*, etc. Afterwards the inhabitants of *Massilia*, in Gaul, built *Rhoda*, now Rosas, and *Emporiae*, now Ampurias, in the N. E. corner of the Peninsula. The Carthaginians, coming next, built *Tarrăco*, *Barcīno*, and *Nova Carthago*, and held possession of a great part of the country till they were expelled by the Romans; who, after contending for the possession of Spain for a period of 200 years before Christ, remained masters of it during the first four centuries of the Christian era.

ITALIA.—(MAPS 8, 9, 10, 11, 12, 13.)

Italy was called *Hesperia* by the Greeks, as being west of Greece. In poetry, it was sometimes called *Oenotria*, from an Arcadian prince named Oenotrus, son of Lycaon, who settled in Lucania; and *Ausonia*, from the Ausones, a people of Latium. The epithet *Saturnia* was applied to it, as the fabled residence of Saturn, after his expulsion from heaven by Jupiter. Its common appellation of *Italia* was supposed, by the natives, to be derived from a prince named Italus; but this name was confined by the Greeks originally to a small district at the southern extremity of the country, and was gradually extended to the whole territory, which is fenced off from the rest of Europe by the mountain-barrier of the Alps, and surrounded on all other sides by the sea.

Italy, when contemplated under its physical aspects, presents itself as composed of two portions, nearly equal in extent, but widely different in natural character. The one is the peninsula of *Italia Propria*, surrounded by the waters of the Mediterranean and Adriatic on all sides, except where a straight line drawn over land, and connecting the little streams *Macra* and *Rubīcon* in lat. 44°, forms the isthmus. The other main portion of Italian soil is the great Basin of *Padus*, called also by the poets *Eridānus*, the Po. Between these two territories, the contrast is striking. In the northern division, throughout its whole length, we find a river flowing in the lowest level between the Alpine and Apennine heights, which are its boundaries. In the southern or peninsular portion, the reverse is the case. The central line of the peninsula is not, as in Northern Italy, the lowest, but the most elevated part; being, in fact, the crest of the lofty and continuous chain of the Apennines, while the boundary line on both sides is the lowest of all levels, the sea. The one region is penetrated by a single river, swollen by the contributions of innumerable streams from the opposite sides of the basin. The peninsula, on the other hand, has abundance of streams, but they are all, even the Tiber, of comparatively short course, having each its own little basin and lateral feeders, and falling directly and independently into the sea.

To begin with the *northern* section. The huge Basin of the Po was, during the republican times, no part of Italy, but known to the Romans as Gallia Cisalpina and Liguria. If we trace the Padus from its source in *Mons Vesūlus* (Monte Viso) to its mouth, we shall find, on the river itself, *Augusta Taurinorum*, taken by Hannibal on his descent from the Alps, now Turin, (Torino,) capital of the kingdom of Sardinia, *Placentia*, a Roman colony, now Piacenza, and *Cremōna*.

On the *north* side of the Basin of the Po, which, from its position in regard to Rome, was called *Gallia Transpadāna*, we find the river joined by numerous streams from the Alps, among which the most notable are, 1. the *Duria Minor*, on which was *Segusio*, Susa, and 2. *Duria Major*, on which were *Augusta Praetoria*, Aosta, and *Eporedia*, Ivrea; 3. the *Sessites*, near which was *Vercellae*, where Marius defeated the *Cimbri*; 4. *Ticīnus*, (Tessino,) issuing from Lake *Verbānus*, Maggiore, on the banks of which Hannibal first defeated the Romans in a skirmish of cavalry; 5. *Addua*, (the Adda,) issuing from Lake *Larius*, (Lago di Como), W. of which was *Mediolānum*, Milan; and, 6. *Mincius*, issuing from Lake *Benācus*, (Lago di Garda,) and investing *Mantua*, a city which Silius Italicus calls *musarum domus*, as being the birthplace of Virgil, though it is believed that the poet was born at *Andes*, a neighboring village. At the southern extremity of Lake *Benācus* was the peninsula *Sirmio*, the residence of the poet Catullus. *Athēsis*, a river which the Germans call Etsch, and the French Adige, may be said to belong to the Basin of the Po, though it falls direct into the Adriatic. On this river are the towns of *Tridentum*, Trent, and *Verōna*, birthplace of

Catullus, which retains its ancient name, with a Roman amphitheatre in tolerable preservation. To the north of Verona were the *Colles Euganei*, famed for wool. Farther along is *Meduăcus*, Bacchiglione, on which is *Patavium*, birthplace of Livy, now Padua.

The *south* side of the Po basin, as being that nearest to Rome, was called *Gallia Cispadāna*. It is permeated by numerous streams from the Apennines, the most memorable of which are the *Trebia*, on whose banks the Romans sustained a second and more severe defeat from Hannibal, and *Rhenus*, Reno, on which was *Bononia*, Bologna. In an island on this 'little Rhine,' the second triumvirate, Antony, Lepidus, and Augustus, met to portion out among them the Roman world.

In the peninsula of Italia Propria, the only rivers of considerable length are the *Arnus*, *Tibĕris*, *Liris*, *Vulturnus*, all falling into the *Mare Inferum* v. *Tyrrhenum*, and the *Aufidus* and *Aturnus*, which flow into the *Mare Superum* v. *Adriaticum*, v. *Hadria*, the Gulf of Venice.

1. In the Basin of *Arnus* (Valdarno and Vallombrosa) were, on the river itself, *Florentia*, now Florence, capital of Tuscany, and near the mouth, *Pisae* (Pisa). Three miles N. E. from Florence, *Faesŭlae*, where Galileo made his observations, and farther north, *Pistoria*, where Catiline was defeated and slain.

2. In the Basin of *Tiberis*, the Tiber, (in Italian, Tevere,) were, 1st, on the river itself, *Perusia*, near *Lacus Trasymēnus*, (now the Lake of Perugia,) where, for the third time, Hannibal routed the Roman army under Flaminius; *Fidēnae*, beyond *Mons Sacer*, between the *Tiber* and *Anio*, Roma, *Princeps Urbium*, and at the mouth, *Ostia*, the port of Rome; 2d, on the *right* side of the Basin of the Tiber, *Clusium*, the city of Porsenna, upon the tributary *Clanis*, and on the left side, *Tibur* (Tivoli) on the *Anio* (Teverone). At Tibur, Maecenas had a villa, in which Horace (whose Sabine farm lay at no great distance on the *Digentia*, a feeder of the *Anio*) was a frequent guest.

In the Basin of *Liris* (Liri at first, and then Garigliano) were, on the left side, *Arpīnum*, birthplace of Marius and Cicero, the famous *Duo Arpinātes*, *Aquīnum*, birthplace of Juvenal: at the mouth, near the marshes where Marius took refuge, *Minturnae*. On the *right* side, the *Liris* was joined by the *Fibrēnus*. On the banks of the latter, and on the little island at the junction which belonged to Cicero, was held the dialogue De Legibus.

4. In the Basin of the *Vulturnus*, on the left side of the river, stood the following towns; *Allifae*, famed for its pottery, Capua, chief city of the *Campāni*, and the rival of Rome itself (hence called 'altera Roma') till towards the close of the 2d Punic war, when, having sided with Hannibal, it fell with his falling fortunes, *Venāfrum*, famed for its olives, *Cales* (*-ĭum*), for its vines, (*Venafranum*, sc. oleum, and *Calēnum*, sc. vinum, signified oil and wine of the first quality). *Beneventum*, a town of *Samnium* on the *Via Appia*, stood at the point of junction of *Sabātus* and *Calor*, whose united stream falls into the *Vulturnus*. On that river itself stood *Casilīnum*, (on the site of the modern Capua,) which gained credit with the Romans by its long and obstinate resistance to Hannibal. Between *Beneventum* and *Capua* lay *Furcae Caudīnae*, a defile where a Roman army was hemmed in by the Samnites, and forced to pass under the yoke.

5. In the Basin of the *Aufĭdus*, not far from the *right* bank of the river, were *Canusium* and *Cannae*: near the latter was gained the last and greatest of Hannibal's victories, and to *Canusium* the remains of the Roman army retreated after the disastrous battle. Higher up the valley, at the foot of Mt. *Vultur*, was *Venusia*, birthplace of Horace, on the debatable land between Apulia and Lucania. Here also, not at Horace's farm, was the *Fons Bandusiae*.

6. In the Basin of the *Aternus*, on the river itself, was *Amiternum*, birthplace of Sallust the historian, and *Corfinium*, the rallying point of the League against Rome in the Social War. At some distance south from the bend of the river stood *Sulmo*, Sulmona, a town of the *Peligni*, birthplace of Ovid.

To the geographical position of other towns and localities not connected with the six main rivers, a clue will be found if we follow the line of coast, with special reference at the same time to the principal subdivisions or provinces of Italia Antiqua. These provinces were either maritime or inland. Of the former class, six bordered on the Mediterranean, viz.: Liguria, Etruria, Latium, Campania, Lucania, and the Bruttii, and five on the Adriatic, viz.: Apulia, including *Japygia*, *Daunia*, and *Messāpia*, Picēnum, Frentani, Umbria, Gallia *Cispadana* and *Transpadāna*, the latter including *Venetia*, *Carnia*, and *Istria*. The inland provinces were Samnium and the highland districts of the Marsi, Peligni, and Sabini.

1. On the coast of Liguria, proceeding eastward

from the small river *Varus*, which flows from *Alpes Maritimae*, we find, at the head of the bay called *Sinus Ligustĭcus*, *Genua*, a city more famous in history under its modernized name of Genoa.

2. Crossing the *Macra*, we enter ETRURIA, and arrive first at the town of *Luna* and its harbor *Portus Lunensis* (Gulf of Spezzia). Not far off are the quarries of Carrara, which still supply statuary marble to Europe. As we approach the mouth of the Tiber, we come upon the ancient *Agylla*, subsequently called *Caere*, a town rewarded with the honorary freedom of the city, for its fidelity to Rome at the time of the Gallic invasion.

3. On the coast of LATIUM, the towns we meet with on crossing the Tiber are, *Laurentum*, the city of King Latinus, *Lavinium*, and *Antium*, the capital of the Volsci. Over the *Antiātes* the Romans gained their first victory at sea, in memory of which they fixed the beaks (*rostra*) of the ships they had captured in front of the tribune from which the orators harangued the people. *Antium* was famed in Horace's time for a Temple of Fortune. Eight miles inland was *Ardea*, the city of the Rutuli and of Turnus, and *Corĭōli*, the taking of which gained for Caius Marcius the title of Coriolanus. Farther along the coast were *Palūdes Pomptīnae*, the Pontine Marshes: beyond is *Anxur* v. *Terracīna*. Next come the town and promontory of *Circēii*, the town *Amyclae*, the town, promontory, and harbor of *Cajēta*, which took that name, according to Virgil, from the nurse of Aeneas: near it was Cicero's *Formianum*, where he was murdered by order of Mark Antony. Here commences, and is continued into Campania, the district in which the choicest wines of ancient Italy were produced, the *Formiani Colles*, *Mons Massicus*, the *ager Falernus*, *Caecŭbus*, *Calēnus*, *Setīnus*.

4. On the coast of CAMPANIA were *Cumae*, which Virgil makes the first landing-place of Aeneas in Italy, and the abode of the Sibyl who conducted him to the shade of his father Anchises, in the abodes of the dead, *Baiae*, a favorite watering-place, *Puteŏli*, (Puzzuoli,) and *Parthenŏpe*, subsequently *Neapŏlis*, (Napŏli, Naples,) one of the numerous Greek colonies planted along the southern shore of the peninsula, which procured for it the name of MAGNA GRAECIA. At a little distance across the bay on which Naples stands, is *Vesuvius*, a volcano, of which the first eruption upon record took place A. D. 79. At the base of Vesuvius, and overwhelmed by its eruptions, were the now buried cities of *Herculaneum* and *Pompeii*, discovered and partially disinterred within the last and present centuries. Not far off, inland, was *Nola*, at the siege of which Hannibal first received a check. It was at *Nola* that Augustus died.

5. On the coast of LUCANIA was *Posidonia* v. *Paestum*, famed for its roses and its ruined temples. On that part of the Lucanian coast which is in the *Sinus Tarentinus*, were *Metapontum*, the residence for a time of Pythagoras and of Hannibal, *Heraclēa*, the place of assembly for the deputies from the states of MAGNA GRAECIA, *Sybāris*, proverbial for the luxury and effeminacy of its inhabitants. In the bay, but beyond the limits of Lucania, was *Tarentum*, on the brook *Galēsus*, famed for the fine quality of the wool raised on its banks.

6. In AGER BRUTTIUS, on the *Fretum Sicŭlum*, (Strait of Messīna,) was a rock with a cave under it, supposed to be the residence of the fabled monster Scylla: farther along, in the narrow part of the strait, was the town of *Rhegium* (Reggio). Near the Lacinian promontory, *Croto*, where Pythagoras long resided, and taught his doctrines: the birthplace also of the famous wrestler Milo, hence called Crotoniātes.

7. On the Adriatic coast of APULIA, after doubling *prom. Japygium*, (C. Leuca), we find *Hydrūs* v. *Hydruntum*, (Otranto), the nearest transit to Greece, but less frequented for that purpose than *Brundusium*, (see plan on MAP 13), which had an excellent harbor, and was the terminus of the *Via Appia*, the great high road from Rome to Greece. *Brundusium* and *Dyrrhachium*, on the opposite coast, were the Dover and Calais of the ancient world. This part of the Apulian coast was inhabited by a people called *Calābri*, whose town *Rhudiae* was the birthplace of the poet Ennius. Next comes the projection of the land occupied by Mt. *Gargānus* and its oak forests ('quercēta Gargani').

8. On the coast of PICENUM occurs a smaller projection of the land, which, from the form it takes, was likened to the human elbow, ἀγκων, and hence the town built on it received the name of *Ancon* v. *Ancōna*.

9. On the coast of UMBRIA were two towns of note, 1. *Sena*, to which the epithet *Gallica* was added, as well to denote the fact of its being originally a Gallic settlement, as to distinguish it from *Sena Julia*, an inland town in Etruria—the former is now Sinigaglia, the latter Sienna; and, 2. *Arimīnum*, (Rimini,) the storming of which was Caesar's first

overt act of civil war after crossing the *Rubicon*. Between those Umbrian towns flows the small river *Metaurus*, where Asdrubal, the brother of Hannibal, was defeated and slain by the consuls Livius and Nero, A. U. C. 546, (B. C. 207.)

10, 11. On the coast of GALLIA *Cisalpina*, south of the Po, stood *Ravenna*, near which Augustus constructed a station for his fleet on the *Mare Superum*, as he did at *Misēnum*, near Naples, to guard the *Mare Inferum*. Ravenna is now four miles from the sea; and it may be observed, generally, that in the lower course of the Po, the *Colmata* (i. e. *cumulata*, successive deposits of soil in the channels of rivers, in consequence of floods and artificial embankments) has already raised the bed of the river thirty feet above the level of the adjoining plain.

North of the Po lay the districts called *Venetia*, (on the shore of which is the modern city of VENICE,) *Carnia*, and *Istria*, extending to the little stream *Arsia*, the eastern boundary of Italy. Along this coast, the chief ancient towns were *Aquileia*, *Tergeste*, now Trieste, and *Pola*.

ITALIAN ISLANDS.

Off the coast of Etruria lies *Ilva* v. *Aethalia*, (Elba,) famed of old for the richness of its iron ores, and not far W. is *Corsica*. Off the coast of Campania are the islands of *Prochȳta*, (Procida), *Inarīme*, (Ischia); and on the opposite side of the bay, *Capreae*, the retreat of Tiberius; and on the other side of the *prom. Minervae*, the three rocky islets, *Sīrenūsae*. Directly S. of Corsica is *Sardinia*, called *Ichnūsa* by the Greeks, from its supposed resemblance to the impress of the human foot (ἴχνος, *vestigium*).

To the S. E. of Sardinia, near the extremity of Italy, lies the group of volcanic islets called *Ins. Aeoliae* v. *Vulcaniae*, (Lipari Islands), of which one only, *Strongȳle*, (Strombŏli,) is still active.

South of this group lies SICILIA, (MAP 12,) called also *Sicania*, *Trinacria* v. *Triquetra Tellus*. The three promontories (τρια ακρα, trina cornua, *Ov.*) at the three corners of the triangular island were, N. E. *Pelōrus*, S. E. *Pachȳnus*, and W. *Lilybaeum*.

In the strait, *Fretum Sicŭlum*, which separates Italy from Sicily, the poets describe a whirlpool called *Charybdis*, opposite to *Scylla*, on the Italian side. These were the two dangers of ancient navigators, between which it was thought so difficult to steer, that in avoiding the one it was hardly possible not to fall a prey to the other. Hence came the proverbial use of the modern line: 'Incidit in Scyllam, qui vult vitare Charybdin.' A little to the E. was the town of *Zancle*, afterwards *Messāna*, now Messina. We next pass *Catīna* v. *Catāna*, Catania, which has suffered much and repeatedly from the lava of AETNA—the burning mountain, equally famed in fable and in history; and crossing *Simaethus*, the river of longest course in the island, we arrive at SYRACUSAE, (see plan on MAP 13,) the renowned metropolis of ancient Sicily. In front of the harbor is the island of *Ortygia* v. *Nasos*, and in it the fountain *Arethusa*, of poetical celebrity.

On the coast between *Pachȳnus* and *Lilybaeum* was *Agrigentum*, or in the Greek form, *Acrăgas*, the second city in ancient Sicily—an early rival of Carthage, and noted for a Temple of Jupiter, of which some gigantic fragments still remain. The ancient name survives in the modern Girgenti.

Between Lilybaeum and Pelorus, on the northern shore of the island, the notable localities are, *Drepānum*, (Trapăni,) *Eryx*, a town and mountain—the latter surmounted by a Temple of Venus Erycīna; and off the shore *Aegātes Insulae*, where the Romans gained a naval victory which put an end to the first Punic war. *Panormus*, now Palermo, the modern capital of Sicily, and S. W. from it *Segesta*, with its temple almost entire.

Before quitting Italy and the Italian islands, it may be well to add a few notes on the Alps, and on some other peculiarities of the country which have not come under our notice in the geographical detail, but with which it is proper the classical student should be acquainted.

The great range of mountains called the Alps (*Alpes*) extends nearly 600 miles in the form of a crescent, between 5° and 18° E. Long., and 44° and 47½° N. Lat., with various indentations and sinuosities, from the Var to the Adriatic, presenting generally an abrupt face towards Italy, and sloping more gradually on the other side. Its different parts were anciently distinguished by different epithets, most of which are still retained. These were: 1. *Alpes Maritimae*, the Maritime Alps, extending from the Mediterranean to *Mons Vesŭlus*, Monte Viso—the mountain, as we have seen, which gives origin to the Po. 2. Thence to the modern Mt. Cenis were *Alpes Cottiae*, including Mt. Genèvre. This portion of the chain took its name from a Gallic chief who had early made his peace with Augustus, and assisted

him in subduing the Alpine tribes whose names are enumerated on the triumphal arch erected at Susa. 3. The *Alpes Graiae* extended from Mt. Cenis to Mt. Blanc. There is strong ground for believing that the pass of the little St. Bernard, which is in this portion of the Alps, was that by which Hannibal effected his march over the Alps. 4. From Mt. Blanc to St. Gothard (*Adūlas*) were the *Alpes Pennīnae* v. *Summae*, the central and highest of the whole range. Then follow eastward *Alpes Rhaeticae, Carnicae, Juliae*, whose respective limits it is not easy to define, till they reach the *Sinus Flanaticus*, the gulf of Quarnero.

Of this huge mountain chain, *Adūla* (St. Gothard) may be regarded as the centre or *nucleus;* for though not the loftiest summit, Mt. Blanc being higher, it occupies, with its surrounding group of mountains, the most elevated ground of the whole range, as plainly appears from the circumstance that the rivers which rise there flow towards every point of the compass.

The chief lines of Roman road in Italy were: VIA APPIA, (*regina viarum,*) leading at first from Rome to Capua, and continued onwards to *Brundusium*, the great high road to Greece: VIA FLAMINIA, by *Ocriculum* to *Arimīnum:* VIA AURELIA, along the coast of Etruria to *Pisae:* continued afterwards to Savona, and at last to *Arelāte*, Arles: VIA AEMILIA, first from *Ariminum* to *Bononia*, then through *Placentia* to *Mediolanum, Verona, Patavium*, and *Aquileia:* VIA CASSIA, through Etruria, between the *Aurelia* and *Flaminia:* VIA VALERIA, through the country of the *Sabini, Aequi*, and *Marsi*, into that of *Peligni:* VIA LATINA, through *Tusculum, Anagnia, Venafrum*, and *Teānum Sidicini* to *Casilinum*, where it joined the VIA APPIA.

Italy so abounds in antiquities, that a few only of the most remarkable can be added here to those already mentioned. At Capua, Casīnum, Puteōli, and Verōna, are ruins of amphitheatres: that of the last-named was built to accommodate 30,000 spectators, and has suffered so little from time as to have been used on several public occasions in modern times. It is 1416 feet in circumference: the Colisēum at Rome is 1719. Numberless ancient remains have been uncovered and dug up at Herculaneum and Pompeii, two towns on the Bay of Naples, which were overwhelmed in an eruption of Mount Vesuvius, A.D. 79, the former by a stream of lava, the latter by a shower of hot ashes. At *Paestum*, twenty leagues from Naples, are the ruins of three beautiful temples, of the simplest Doric order, and of great antiquity. At *Narnia*, are the remains of a bridge built by Augustus. On the road from Naples to Puzzuoli is the *Crypta Neapolitana*, Grotto of Pausilippo, a gallery or tunnel through a hill, 2323 feet in length, described by Seneca, and of unknown antiquity.

The most remarkable ancient remains and localities are in ROME itself. (MAP 10.) To begin with the *seven* hills, viz.: the Capitoline, Palatine, Aventine, Caelian, Esquiline, Viminal, and Quirīnal. 1. On the Capitol were the temples of Jupiter *Feretrius* and Jupiter *Capitolinus*, and the *Tabularium*, or register-office. 2. The Palatine, on which Rome was originally built, (thence called *Roma Quadrata*, from the form of that hill,) was afterwards almost entirely covered with the *palace* of Augustus and the Temple of Apollo, with the library attached to it: of all which nothing remains but a few substructions. 3. The Aventine, the seat of the robber Cacus, and long held unlucky from the fate of Remus, contained afterwards the Temple of Diana, built by Servius Tullius, the Temple of Juno, vowed by Camillus at Veii, whence the statue of the goddess was brought, and the Temple of Bona Dea, consecrated by the vestal Claudia: on the east slope of this hill were the Baths of Caracalla, the ruins of which still remain. 4. On the Caelian, called also *Querquetulanus*, stood the palace of the *Laterani* family, presented to the Church by Constantine, and now called the church of St. John *Lateran:* near which stood the statue of Marcus Aurelius, since removed to the Capitol. Here also is the remnant of a noble portico, supposed to be part of the *Curia Hostilia*. Between the Palatine, Esquiline, and Caelian, lies the amphitheatre of Vespasian, called the *Colisēum*. 5. On the Esquiline, the baths and palace of Titus, among the ruins of which was found the famous statue of Laocöon, and the mansion and gardens of Maecenas, on what was once a burying-ground. 6. To the east of the Viminal Hill, which, from the levelling and filling up, it is more difficult to trace than any of the rest, stood the baths of Diocletian: still farther eastward, beyond the *Agger* of *Tarquinius*, was the Praetorian Camp. 7. On the Quirinal Hill, now Monte Cavallo, stood the temple of the deified Romulus, Sallust's house and gardens, which extended over the Pincian hill or *Collis Hortulorum*, the *Campus Sceleratus*, and baths of Constantine.

These seven hills were all on the *left* bank of the

Tiber: on the *right* or Etrurian side were the *Janiculum* and *Mons Vaticanus.*

Between the Quirinal and Capitoline was Trajan's Forum, in the centre of which stands the *Columna Trajana,* representing his Dacian conquests.

The *Campus Martius* was a plain inclosed by a bend of the Tiber, and bounded by the Capitoline and Quirinal hills. It was originally used as a place of exercise and for the meetings of the people, but towards the end of the republic it began to be occupied with buildings, and was enclosed by the Emperor Aurelian within the walls. Amongst those buildings were, 1. The mausolēum of Augustus, the first distinguished tenant of which was young Marcellus, son of Augustus' sister Octavia, and heir of the empire, whose premature death is so pathetically lamented by Virgil: 2. The Antonine pillar: 3. *Septa Julia,* or *Ovilia,* inclosures for the people to vote in — rude at first, and wattled with twigs, like *sheep*-hurdles; afterwards, when the people had no free voice, made of marble: 4. The Temple of Minerva, built by Pompey out of the spoils of thirty years' successful war: 5. The *Panthēon,* Rotonda, the best preserved of all the ancient temples: 6. *Circus Agonalis:* 7. Pompey's theatre, whence were visible the *Janiculum* and *Mons Vaticanus,* on the Tuscan side of the Tiber. The latter hill was added to modern Rome by the popes, and contains the church and dome of St. Peter, and the Vatican library.

Other remarkable places in Rome were,

1. *Forum Romanum,* the great centre of business, commercial and political, lying between the Capitoline and Palatine hills. Here stood, 1. the temple of Jupiter Stator, of which three pillars still remaining are supposed to be part: 2. the Temple of Concord, where the Senate usually met: 3. the Temple of Jupiter Tonans, or rather of Saturn, at the foot of the *Clivus Capitolinus:* 4. the triumphal arch of Septimius Severus, still pretty entire: near which was the *Milliarium Aureum* (*umbilicus Romae*): and, 5. the *Comitium.* The *Via Sacra* led from the *Forum* towards the *Colisēum:*

2. *Circus Maximus,* between the Capitoline and Aventine, for the exhibition of chariot races, and other contests of strength and agility:

3. *Velābrum,* the low ground between the Palatine and the river:

4. The *bridges* over the Tiber in Rome, seven in number: *Pons Sublicius,* called afterwards, when built of stone, *Aemilius; Fabricius* and *Cestius,* leading to and from *Insula Tiberina,* the island of Aesculapius; *Palatinus* or *Senatorius,* now Ponte Rotto; *Vaticanus* or *Triumphalis;* these five are more or less destroyed; *Janiculensis,* now Ponte di Sisto; and *Aelius,* built by Adrian to give access to his magnificent mausoleum, now the bridge and castle of St. Angelo.

MACEDONIA, THRACIA, ILLYRICUM, AND THE PROVINCES ON THE MIDDLE AND LOWER DANUBE.—(MAP 7.)

Between Italy and the Danube lay the countries of *Rhaetia, Noricum, Pannonia, Illyricum.*

Rhaetia occupied the Central Alps, together with their northern and southern valleys, from the sources of the *Rhone* to those of the *Dravus* (Drave) and *Plavis* (Piave). Rhaetia comprehended, therefore, the Grisons and great part of the Tyrol, besides some Italian valleys. The people seem to have been of Celtic origin.

Noricum extended from the Inn to the line of hills which abut upon the Danube above Vienna, called by the Romans *Mons Cetius,* a prolongation of the *Alpes Noricae,* or Styrian Alps; and from the Danube to the Carnian Alps and the river *Savus* (Save). It was watered by the *Iuvavus,* (Salza,) an affluent of the Inn, and the *Murus,* which flows into the Drave in Pannonia. Its principal cities were *Lauriacum,* (Lorch,) a Roman naval station on the Danube, *Iuvavum,* (Salzburg,) *Noreia,* (Neumarch,) near the Mur, and *Celeia,* (Cilli,) near the Save. This country was famous for its iron, and for the skill of the inhabitants in working it.

East of Noricum, lying along the Danube to the mouth of the Save, was Pannonia, first reduced to a Roman province by Tiberius, and subsequently divided into *Superior* or Western, and *Inferior* or Eastern Pannonia. It occupied a part of Hungary and Croatia. *Mons Pannonius* (Bakonyer Wald) was the principal mountain range. The Danube, with its tributaries, the *Dravus* (Drave) and *Savus*

(Save), were the most important rivers. We should not omit to mention two great lakes in this country, *Peiso Lacus* (the Neusiedler See) and *Volcea Palus* (Lake Balaton)

In *Pannonia Superior* was *Vindobona* (Vienna); but its chief city was *Carnuntum*, (Altenburg,) near the modern Presburg, but on the right bank of the river. Roman fortresses on the Danube were *Arrabona* (Raab) and *Acincum* (Ofen or Buda). On the opposite side of the river here, lay *Contra Acincum* (Pesth). *Siscia* stood upon the Save, near the confines of Illyricum; and lower down, on the same stream, *Sirmium*, a place of great celebrity and importance in the latter ages of the Roman empire.

South of Pannonia, bounded on the west by the Adriatic and on the east by Moesia, lay ILLYRICUM, occupied by various tribes. The Dinaric Alps, under the names of *Mt. Albanus* and *Bebii Montes*, formed the principal range. The *Colapis* (Kulpa) and *Drinus* (Drino), tributaries of the Save and the *Naro* (Narenta), are the chief rivers. In Dalmatia was *Salona*, near the modern Spalatro, the birthplace and retreat of Diocletian; and below it *Epidaurus*, or old Ragusa. Below Epidaurus are *Scodra* and *Lissus;* the former was called Scutari, the latter Alessio.

MOESIA is bounded on the west by Pannonia and Illyricum; on the south, it was divided from Macedonia and Thrace by *Mt. Scordus* and *Haemus*, the ranges of Gliubotin and the Balkan; on the east, it reaches to the Euxine; and on the north, to the Danube—thus occupying the present *Servia* and *Bulgaria*. In *Moesia Superior* the principal river was the *Margus* (Morava). At the confluence of the Danube and Save was *Singidunum*, now Belgrade. Somewhat lower down the river was a ridge of rocks, forming a cataract in the Danube—the spot at which the river was reputed to change its name from *Danubius*, above, to *Ister*, below. A little above this spot was the famous stone bridge of Trajan. Below it is *Ratiaria*, the ancient metropolis of Dacia, and the station of a fleet upon the Danube. In the interior is *Naissus*, (Nissa,) the birthplace of Constantine the Great; and south-east is *Sardica*, the metropolis of Dacia, and celebrated for a Christian council. East of the river *Ciabrus* was *Moesia Inferior*.

North of the Danube was the vast province of DACIA, bounded by this river on one side and by the Carpathian mountains on the other. Its chief city was *Sarmizegetusa*, now Gradisca, the ancient residence of the Dacian kings.

South-east of Illyricum was MACEDONIA, situated between the countries just enumerated and Greece proper, and participating in the nature of both. *Macedonia* was bounded on the south by Thessalia, on the east by Thracia, from which it was separated by the river *Nestus*, on the north by Moesia and Dardania, on the west by the Adriatic; the Aegean bounded it on the south-east, running up into two great gulfs, the *Sinus Strymonicus* and *Thermaicus*, between which were the peninsulas of *Acte*, *Sithonia*, and *Pallēne*. Near the Thessalian frontier and the sea is *Mons Pierius*, and in the peninsula of Acte, *Mons Athos*.

The chief rivers were the *Haliacmon* and *Axius*, (Vardar,) flowing into the Thermaic gulf; the *Strymon*, into the gulf which bears its name; and the *Nestus*, which falls into the Aegean.

Of cities, we have to mention *Pydna*, where Perseus was baffled in his last effort against the Romans, B. C. 168. Farther north, on a lake fifteen miles from the sea, was *Pella*, the capital of Macedon, where Philip, the father of Alexander, resided. Pursuing again the line of coast, we come to *Thessalonīca*, at the head of the Sinus Thermaicus. It was to the Christians of that city that St. Paul addressed his two epistles to the Thessalonians. Near the mouth of the Strymon we find *Stageirus* or *Stageira*, the birthplace of Aristotle. In the country between the rivers Strymon and Nestus, at some distance from the sea, was the battle-field of *Philippi*.

On crossing the Nestus, we find ourselves in THRACIA, a country the coast of which extended from the Nestus along the shores of the Aegean, the Hellespont, the Propontis, the Thracian Bospŏrus, and the Euxine sea, as far north as Mt. Haemus, which was its northern boundary.

Along the seaboard, from the Nestus eastward, we come upon *Abdēra*, the inhabitants of which formed, on account of their alleged stupidity, the laughing stock of antiquity; it was the birthplace of Democritus.

Farther east, we reach the mouth of *Hebrus*, connected with the myth of Orpheus.

Next comes the Thracian peninsula called *Chersonēsus*, on the eastern side of which is the strait named *Hellespontus*. The Hellespont widens into the sea lake called *Propontis*, and at the side of *Byzantium*, it contracts again into that which was called

the *Thracian Bospŏrus*, (Strait of Constantinople, MAP 26,) which, after keeping the two continents narrowly asunder, opens out again into *Pontus Euxīnus* (the Euxine or Black sea). At the northern extremity of the strait are some rocky islets, known under the name of the *Symplegādes*. (Thracian Bosporus, Map 26.)

Among the Greek colonies on the shore of the Euxine, belonging to Thrace, we mention *Salmydessus* and *Apollonia*.

GRAECIA.—(MAPS 15, 16, 17, 18, 19.)

THE name *Graecia* was not used by the Greeks themselves. They called themselves, generally, *Hellenes*, and their country *Hellas*. From this generic name, the Macedonians and Epirotes were jealously excluded; it was with some hesitation that the Acarnanians, Aetolians, and Thessalians, were included under it, though among these last lay the original seat of the little tribe of Hellenes, from whom it was actually derived. Homer mentions the Hellenes once only, and then as a specific tribe of Greeks; when he speaks of the Greeks collectively, he calls them *Achaei*, (Lat. Achivi,) *Danai*, and *Argaei*, (Lat. Argivi,) names which also belong properly to particular tribes.

Taking Greece in its most extended sense, including all the northern semi-Greek countries, we may compare it to a triangle, having the mountain chain of Haemus for its base, the coast lines of the Aegean and Ionian seas for its sides, and Cape *Taenārum*, (Matapan,) the southern extremity of the *Peloponnesus*, for its apex. This triangular space is nearly bisected by the chain of PINDUS and its adjuncts, which constitute the water-shed of the whole country, separating the rivers on the eastern side, which flow into the Aegean, from those on the western, which flow into the Ionian sea.

PELOPONNESUS—MOREA.—(MAP 18.)

The leaf-shaped peninsula so called is almost entirely covered with mountainous elevations and the well-watered valleys between them. This is particularly the case with the central region, ARCADIA, which, on this account, was assigned to the god of shepherds, and is identified in our language with images of pastoral life and rural simplicity.

Among the MOUNTAINS, the most noted were, 1. *Cyllēne*, reputed by ancients and moderns to be the highest of them all, and fabled to have been the birthplace of Mercury: 2. *Lycaeus*, and, 3. *Maenālus*, both favorite haunts of Pan: 4. *Tāygētus*, the resort of Spartan maidens, a range of mountains now called, from its five peaks, Pentedactylon, which runs from N. to S., till it terminates at the bluff promontory of *Taenārum*, (Matapan,) the southern point of Greece, where Virgil places one of the approaches to the infernal regions: 5. *Stymphālus*, a mountain, town, and lake, where dwelt the voracious birds *Stymphalīdes*, that fed on human flesh, the destruction of which was one of the twelve labors of Hercules: 6. *Erymanthus*, the haunt of the boar, to destroy which was another of the prescribed tasks of Hercules.

The chief RIVERS of Peloponnesus were the two following: 1. ALPHEIUS, by much the largest and longest. On its right bank, not a great way from the embouchure, was the town of Pisa, and near it, the plain of *Olympia*, where the most famous of the Greek games were celebrated the first month of every fifth year—a period of time which was called an Olympiad, and formed the basis of Greek chronology. Here also was the sacred grove *Altis*, planted by Hercules, and adorned with the renowned statue of Jupiter by Phidias. The Alpheius, in its course, disappears under ground for a time, which gave rise to the fiction of the river-god making his way under the sea to meet his Arethusa in the Sicilian island Ortygia. The Alpheius is joined, on the right side, by the *Helisson*, on which was *Megalopŏlis*, birthplace of the historian Polybius and of Philopoemen, 'the last of the Greeks;' and by the *Ladon*. Among the mountains where Alpheius rises, was *Mantinēia*, (MAP 26,) the scene of the second great victory of the Theban Epaminondas over the Lacedaemonians, and of his death:

2. The other river of note was the *Eurōtas*. It rises not far from the Alpheius, on the opposite slope of the water-shed, and flows through a basin bounded on the W. by *Tāygētus*, on the E. by Mts. *Parnon* and *Zarax*. On its banks was the city of SPARTA v. LACEDAEMON, the great rival of Athens, not in arts, but in arms.

The other localities in the Peloponnesus worth noting will be best learned in connection with the *six* little departments—*five* maritime and *one* inland

into which it was divided, viz.: 1. ACHAIA, bounded on the N. by *Sinus Corinthiācus*, (Gulf of Lepanto,) and including *Corinthia* and *Sicyonia;* 2. ELIS; 3. MESSENIA; 4. LACONIA; 5. ARGŌLIS; and, 6. ARCADIA.

1. In *Achaia*, on the *Isthmus*, was *Corinthus*. It had a port on each side of the Isthmus, *Lechaeum* on the Corinthian gulf, and *Cenchrĕae* on the Saronic—hence the epithet *bimaris*. The Citadel was on the summit of a rock called *Acrocorinthus*, whence sprang the fountain *Pirēne*.

2. In *Elis*, besides Pisa and Olympia, on the *Alpheius*, was *Pylus*, one of three towns of that name which claimed to be the city of Nestor, the sage of the Iliad.

3. In MESSENIA, in the basin of the stream *Pamīsus*, was *Messēne* and its citadel *Ithōme*, called by Philip of Macedon one of the 'horns of the Peloponnesus,' *Acrocorinthus* being the other.

4. On the Laconian coast were the two promontories, *Taenārum*, already mentioned, and *Malĕa*, or Malēa, a cape dangerous to mariners.

5. In *Argolis* were *Argos* v. *Argi*, a favorite city of Juno, and *Mycēnae*, the city of Agamemnon, *Tiryns*, the reputed birthplace of Hercules, *Lerna* and its marsh, the abode of the many-headed Hydra, which it was one of the twelve labors of Hercules to destroy, and *Nemĕa*, the haunt of the Nemean lion, the killing of which was another of those labors.

6. In the inland ARCADIA, besides the places mentioned above, was the town *Tegēa*. *Cleitor* with its fountain, said to render those who drank of it averse to wine.

GRAECIA PROPRIA.—(MAP 16.)

The isthmus of Corinth connects *Peloponnesus* with Greece proper, the notable localities of which will be best indicated by referring each to the ancient division, as well as to the river, where there is one, on which it was situated. These divisions were ATTICA, MEGARIS, BOEOTIA, PHOCIS, DORIS, LOCRIS, AETOLIA, and ACARNANIA.

1. In *Attica* stood ATHENAE, with her *Acropŏlis* and its *Parthĕnon*, and her triple harbor (*Peiraeus, Munychia*, and *Phalērum*); *Eleusis;* the plain of *Marāthon*, memorable for the defeat of the Persians, B. C. 490, (A. U. C. 263,) (MAP. 26); Mt. *Pentelīcus*, (Mendeli,) which furnished marble for the building of the Parthenon; the silver-mines of *Laurium;* and the southern promontory *Sunium*, crowned with the temple of Minerva Sunias, the pillars of which still standing give name to the modern Capè Colonne.

2. In BOEOTIA the low country was proverbial for its thick atmosphere and the *pingue ingenium* of its inhabitants; but the mountains *Cithaeron* and *Helicon*, with its fountain *Hippocrēne*, and the hills which enclose the plain, were all of a character so opposite, that, under the general name of *Aonia*, they were celebrated by the poets as the favorite haunts of the Muses, who were hence called *Aonīdes, Aoniae puellae*, and *Heliconĭdes* v. *Heliconiādes*. In BOEOTIA were the towns of THEBAE, the capital, birthplace of Epaminondas and Pindar; south of it, *Plataeae*, (MAP 26,) where the confederated Greeks defeated the Persians under Mardonius; and *Leuctra*, (MAP 26,) where Epaminondas gained his first victory over the Lacedaemoniaus, B. C. 371, (A. U. C. 383). On the narrow strait called *Eurīpus*, which separates Boeotia from Euboea, was *Aulis*, where the Grecian fleet destined for Troy was detained by contrary winds, till Agamemnon consented to the required sacrifice of his daughter Iphigenia.

3. Of PHOCIS, the remarkable features were, 1. The fountain-head and early course of the *Cephissus*, (major,) whose lower basin formed the northern portion of Boeotia: 2. Mt. *Parnassus*, sacred to Apollo. Between the two peaks was *fons Castalius*, and farther down, on the *Pleistus*, of which the Castalian spring is a feeder, stood the Temple of Apollo, and in it the Tripod of the Pythia, and the Delphic Oracle.

4. AETOLIA was famous in early Greek story as the country ravaged by the Caledonian boar, which was slain at last by Meleager. *Achelōus*, the longest and largest of Grecian rivers, and fabled by the poets to have been the first created, forms the boundary between Aetolia and

5. ACARNANIA, (MAP 15,) a district which lies between Achelōus and the Ambracian gulf. At the entrance of this gulf, near the promontory *Actium*, the naval battle was fought between Augustus and Marc Antony, which secured to the former the undisputed sovereignty of the Roman world, B. C. 31.

6. Between the Ambracian gulf and the Acroceraunian promontory lay the extensive region of EPIRUS, famed for its breed both of horses and of watch-dogs,—the latter called Molossian, from *Molossis*, a district of Epirus,—and still more famous for the most ancient of all the Greek oracles, *Dodōna*

Having now reached the western limits of Greece, we return eastward to the Aegean shore, and find (lying to the N. of Greece proper, and separated from it by Mt. *Oeta*, which is an offset from the Pindus chain) the country called by the ancients

THESSALIA.—(MAP 15.)

Physically considered, THESSALIA is made up of the basin of the river *Peneius*. It is a territory containing 4000 square miles of surface, and is singular in being encompassed on all the *four* sides, even the side facing the sea, by ranges of mountains; on the west by *Pindus;* on the north by *Montes Cambunii* and M. *Pierus;* on the south by M. *Othrys;* and on the east and north-east by *Pelion*, *Ossa*, and *Olympus*, the three hills by the piling of which, one upon the other, the fabled giants attempted to scale the heavens. To the continuity of this mountain-chain there is but one interruption—a rent in the rocky barrier between Olympus and Ossa, and through it the single main river of Thessaly proper finds its way to the Aegean. This outlet of the *Peneius* bore the name of *Tempe*, a valley which in some places is so narrow as barely to allow the river to pass between the opposite cliffs.

On one of the tributaries of the Peneius called *Apidānus*, where it is joined by its feeder *Enīpeus*, lies the field where the battle of *Pharsalus* was fought between Caesar and Pompey, B. C. 48, (A. U. C. 705). On the *Peneius* itself, below the point where the *Apidānus* falls into it, stood *Larissa*, which some describe as the city of Achilles; but that honor belongs rather to another *Larissa*, not within the limits of the great basin, but in that south-eastern portion of Thessaly called *Phthiōtis*, the country of the *Dolōpes* and the *Myrmidōnes*.

Owing to the deep indentations, numerous projections, and great irregularity of the line of coast, the headlands and bays make an important feature of the geography of Greece.

Of the former, *Taenārum*, *Malea*, *Sunium*, and *Caphāreus*, have been already mentioned; to which may be added *prom. Rhium* (south) and *Antirrhium* (north); which nearly block up the entrance of the *Sinus Corinthiācus; Araxus*, the north-west point of Peloponnesus; *Chelonates*, the farthest west, and *Acrītas* in Messenia.

The bays and gulfs connected with Peloponnesus were *Sinus Corinthiācus*, *Messeniacus*, *Laconīcus*, *Argolīcus*, and *Saronīcus:* in the last of these were the islands of *Calauria*, where Demosthenes died; *Aegīna*, once the rival of Athens at sea; and in front of the harbor of Athens, *Salāmis*, off the east end of which the fleet of Xerxes was defeated by the Athenians, B. C. 480. In continental Greece were the *Sinus Maliācus*, (Zeitouu); *Pagasaeus*, (Volo,) so called from the town *Pagāsae;* and along the coast of Macedonia, *Sinus Thermaicus*, (Salonichi,) *Toronaicus*, *Singitīcus*, and *Strymonīcus*.

The most noted islands pertaining to Greece are:

I. In the Ionian sea—1. *Corcȳra*, (Corfu,) thought to be the Homeric *Scheria*, the island of the Phaeacians, where lived the suitors of Penelope: 2. *Ithāca*, the home of Ulysses: 3. *Zacynthus*, (Zante,) a colony from which is said to have peopled and given name to Saguntum: 4. Off the west coast of Peloponnesus the rocks called *Strophādes*, (Strivali,) the haunts of the harpies. To the south of the Laconian promontory *Malea*, was *Cythēra*, an island sacred to Venus: still farther south is CRETA, with the cities of *Cnossus*, the capital of King Minos, *Gortȳna*, and *Cydonia*, all three famed for archery. Of its mountains, *Ida* was the loftiest, and on *Dicte* Jupiter was said to have been reared, and fed upon honey and the milk of the goat Amalthēa. The sea around the island was called *Creticum*.

II. Of the islands lying to the east of Greece and in the Aegean sea, we shall name first those worthy of mention which are situated to the north of the 38th parallel of latitude. They are,

1. *Euboea*, an island stretching 150 miles along the coast of Boeotia and Attica, and approaching so near the continent in the channel called *Eurīpus*, that a bridge is said to have been at one time thrown across. On this channel was the chief city of the island, *Chalcis*, opposite to *Aulis* in Boeotia. In doubling *Caphāreus*, a promontory at the south-east extremity of Euboea, the Grecian fleet on its return from Troy was overtaken by a storm, which partly destroyed and partly dispersed it:

2. *Samothrāce*, where the Corybantes practised the rites and mysteries of Cybĕle:

3. *Lemnos*, an island sacred to Vulcan:

4. *Tenĕdos*, an island in sight of Troy:

5. Directly south is *Lesbos*, birthplace of Alcaeus and Sappho, the two great lyric poets of Greece:

6. *Chios*, (Scio,) one of the seven places which contended for the honor of giving birth to Homer. *Chios* was also noted for its wines.

The numerous islets in the Aegean, in latitudes lower than 38°, are generally classed under two denominations, *Cyclādes* and *Sporādes*.

I. The CYCLADES, a group which cluster round DELOS—that floating island which Neptune fixed with his trident as a resting-place for Latona to give birth to Apollo and his twin-sister Diana.

Of this group the most noted, after *Delos*, were,

1. *Paros*, famed for its statuary marble, and the birthplace of Phidias, the sculptor who made the noblest use of it:

2. *Ceos*, off the promontory of *Sunium*, birthplace of the elegiac poet Simonides:

3. South of Delos, *Naxos*, an island that figures in the history of Bacchus and Ariadne:

II. The *scattered* islets to the east and south-east of the Cyclādes were called from that circumstance SPORADES. They extended as far E. as *Icaria*, which took its name, as did the sea around it, from the fabled fate of Icarus, the son of Daedalus, and as far S. E. as *Carpăthos*, (Scarpanto,) which in like manner gave to the waters round it the name of *Carpathium Pelagus*. Between Icaria and the continent was *Samos*, birthplace of Pythagoras, and a favorite island of Juno.

GENERAL OBSERVATIONS ON GREECE.

The chain of Pindus, of which we have already spoken as dividing the waters that fall into the Aegean from those that fall into the Ionian sea, has numerous lateral branches, which on the *east* side go off nearly at right angles, like ribs from the spine: such are the mountains of Argŏlis, of Attica, and those which form the northern and southern boundaries of Thessaly; while on the *west* side these offsets are disposed in ridges nearly parallel to Pindus itself.

The lateral branches which are on the *east* side of PINDUS inclose a great number of *basins*, the most remarkable of which are as follows, beginning from the north:

1. The Basin of the Strymon, including the Macedonian plain of Serres, distinguished by the fertility of its soil and the abundance of its products, particularly of cotton:

2. The Basin of the Peneius, forming the country of Thessaly. Being nearly circular, and not opening wide to the sea, like most other basins, it has every appearance of having once been a great lake, whose waters were at last discharged, either by the sudden disruption, or by the gradual wearing down, of the narrow ravine called the Vale of Tempe:

3. The valley of the Sperchius, inclosed by the mountain ranges of Othrys and Oeta:

4. The Basin of the northern Cephissus, which includes a great part of DORIS and BOEOTIA. The river, arriving at low and spongy ground, spreads out into the lake *Copăis*, now Topolias, whose waters find their way to the Aegean sea by subterranean passages:

5. The Basin of the Alpheius, in the Peloponnesus, though the course of the river is westward, may be enumerated as a fifth. The Alpheius, rising on the confines of Laconia, collects in its course all the streams produced on the interior summits and sides of the mountain chain that encircles Arcadia.

The basins on the *west* side of PINDUS are longer and narrower, and, owing to the position of the mountain ridges, extend generally in a north-east and south-west direction. In Greece proper are the Basins of the Achelōus and Evēnus: those farther to the north are less memorable.

The Mountains of Greece are almost entirely limestone, which assumes the shape, in some places, of long, sharp, continuous ridges; in others, of round craggy summits, with strata highly inclined. It is to this physical conformation of the soil and surface of Greece that she owes many of her natural features and peculiarities—such as, the numerous caverns, fountains, *katabothra*, or under-ground river courses, hot springs, stalactitic incrustations, and gaseous exhalations, which, among a people of lively fancy and abounding with traditionary story, served to nourish, if they did not give birth to, much of the popular superstition and beautiful mythology of the Greeks.

The height of the principal mountains has not been accurately ascertained. Orbēlus, now Argentaro, is covered with perpetual snow, and must therefore, being in the latitude of 42°, have at least 8000 feet of perpendicular elevation. The range of Pindus is considerably lower, probably from five to six thousand feet at the highest. Mount Athos rises to the height of 4350 English feet.

The Rivers of Greece, with the exception of those that form the basins enumerated, and some of their tributaries, are of short course, and often little more than winter torrents, (χειμαῤῥοι,) whose channels are dry in summer. Such, for example, is the famed Ilissus at Athens.

A distinguishing feature of Graecia Propria and Peloponnesus, and one which had a considerable influence in the first moulding of its political condition, is the frequent occurrence of rich plains, overlooked and commanded by abrupt insulated rocks rising in the middle or at one end of them, and bounded at no great distance by mountains. These plains and

natural fortresses, presenting facilities for subsistence, defence, and retreat, attracted population, and encouraged the forming of small independent communities. Such were Thebes, Argos, Messene, and Corinth.

Antiquities.—Some curious specimens of the colossal architecture called Cyclopean, much more ancient than the classical times of Greece, still remain at Mycēnae, Argos, Tiryns, etc.: it is rude in its form and gigantic in its dimensions, and probably the work of the same people, who have left still more numerous and striking examples of it in Italy. Of the classical age, the remains are principally temples, and the most remarkable of these are in and about Athens. On the *Acropolis* are still to be found the ruins of the *Propylaea*, the *Parthĕnon*, or Temple of Minerva, that of Victory, the united Temples of Neptune, Erechtheus, and Minerva Polias, built on the spot where the contest between Minerva and Neptune was supposed to have taken place, the *Pandroseion*, in honor of Pandrŏsos, daughter of Cecrops On the plain below the Acropolis, the Temple of Theseus, *Theseion;* and near it, the comparatively modern arch of Hadrian, and the Temple of Jupiter Olympius, *Olympieion*, begun by Pisistratus, and dedicated 700 years after by the Emperor Hadrian.

In the city of Athens and its suburbs, (MAP 17,) the most remarkable points were—the *Areopăgus*, the *Pnyx*, where the assemblies of the people were held, the theatre of Bacchus, the *Ceramīcus*, including the *Agŏra* or *Forum*, *Prytanĕum*, the Schools, viz., the *Lycēum* of Aristotle, the *Academia* of Plato, the portico called Στοα Ποικιλη, in Latin, *Poecile*, where Zeno the *Stoic* taught, and *Cynosarges*, frequented by Antisthĕnes and the Cynics.

ASIA MINOR.—(MAP 20.)

THE country which we call *Asia Minor* was called by the ancients *Asia* simply, and has now the name of *Anatolia*. Surrounded on three sides by the sea, it has something of the character of a peninsula. It is bounded on the north by the Pontus Euxinus (Euxine or Black Sea) and the Propontis; on the west by the Aegean; and on the south by the Mediterranean. On the east, it is separated from the main continent of Asia by the river Euphrates and the range of the Taurus.

Commencing in the north-east, we find the following towns and localities of interest:

The town *Trapĕzūs -untis*, a Greek settlement of great antiquity, which, under the modern form of Trebizond, was a place of considerable note during the Eastern Empire;

Cerāsūs, whence Lucullus transplanted the tree which bears its name in Latin (cherry);

The mouth of the river *Thermōdon*, whose basin and town, *Themiscȳra*, were assigned as the dwelling-place of the fabled race of female warriors called Amazons;

The river *Halys*, eastern boundary of the Lydian kingdom of Croesus, the crossing of which proved fatal to him in his contest with Cyrus, king of Persia;

Sinōpe, on a peninsula that juts into the sea, said to have been as old as the Argonautic expedition, at one time capital of the kingdom of Pontus, till taken by Lucullus, and birthplace of Diogenes the Cynic;

Carambis, a promontory opposite to another in the Crimea called *Criumetopon*, (ram's forehead,) at the distance of 150 miles across the Euxine;

Heraclēa,—surnamed *Pontica* to distinguish it from numerous cities of similar name in the ancient world—chief town of the *Mariandȳni*, and said, like the others, to have been founded by Hercules;

The mouth of the *Sangarius* v. *Sagāris*, which rises in Mt. *Dindȳmon;*

All these localities are in the provinces of ASIA MINOR called *Pontus*, *Paphlagonia*, and *Bithynia*. The other *maritime* provinces of the peninsula are six in number. Of these, three are on the Asiatic shore of the Aegean, viz.: 1. MYSIA, including *Phrygia* Minor and the TROAD (MAP 26); 2. LYDIA v. MAEONIA, including IONIA, which was the seaboard of Lydia, and thickly planted with Greek colonies; and, 3. CARIA, including the district of *Doris*. The other *three* are on the Mediterranean. 1. LYCIA; 2 PAMPHYLIA, including *Pisidia* and *Isauria;* and, 3. CILICIA. In all these six provinces, there are localities with whose names and positions every student ought to be made familiar. For example:

1. In MYSIA, it is sufficient to name TROJA or ILION, situated on an eminence between the *Simois* and *Scamander*. The city was overlooked by Mt. *Ida*, and itself overlooked the plain of Troy. Here

lso was the river *Granīcus*, on whose banks Alexnder the Great gained his first victory over Darius, .c. 324, (MAP 26).

2. In LYDIA flowed the river *Hermus*, famed for the old found in the sand of its channel: near it was he site of *Sardis*, at the foot of Mt. *Tmolus*, the apital of Croesus, king of Lydia. A little way S. f the Hermus was *Smyrna*, on the *Meles*, one of he cities which contended for being the birthplace f Homer. Among the twelve cities that formed the onian league, besides *Smyrna*, were *Teos*, birthplace f Anacreon, and *Ephĕsus*, birthplace of the weeping hilosopher Heraclitus, and of the painter Parrhaius. It was situated at the mouth of the *Caÿstrus*, amed among the poets for its swans. Farther south s Mt. *Mycāle*, off which the Greeks gained a signal ictory over the Persians, the same day, it is said, on hich Mardonius was defeated at *Plataeae*. We next ross the *Maeander*, a river of great length, and so emarkable for its windings as to have furnished an English word descriptive of a similar character in ther streams. South of the Maeander, but still to e reckoned an Ionian city, was *Milētus*, from which vent most of the Greek colonies that fringed the order of the Euxine Sea. It was noted also for its vool, and was the birthplace of Thales, the earliest f the Greek philosophers.

3. On the coast of CARIA stood *Halicarnassus*, a ity memorable as the birthplace of the great historians Herodotus and Dionysius, and for the sepulchral nonument of Mausōlus, reared by his queen Artemisia. On the opposite side of the bay stood *Cnidus*, where was a statue of *Venus*, reckoned the master-work of Praxiteles; and at the entrance of this bay, mid-way between *Halicarnassus* and *Cnidus*, lay the island *Cōs*, birthplace of the famous physician and medical writer Hippocrates, and of Apelles, the most celebrated of Grecian painters. Cos was noted also for its wines, and for the manufacture of fine cloth. Off the coast of Caria is another island much larger and more noted than Cos, viz., *Rhodos*, Rhodes, in the capital of which, of the same name, was the brazen statue of the sun, called *Colossus*, 70 cubits high, which bestrode the entrance of the harbor.

4. Moving eastward, along the Carian shore, we enter LYCIA, and pass under the wooded *Cragus*, one of the extremities of Mt. TAURUS, and a favorite resort of Diana. Having crossed the *Xanthus*, we arrive at *Patāra*, the winter residence, according to the poets, of Apollo, as *Delos* was his favorite dwelling-place in summer. Farther east, after rounding the *Prom. Sacrum*, we find *Mons Chimaera*.

5. In PAMPHYLIA, the only point of interest is the town *Phasēlis*.

6. CILICIA extends from the eastern limit of Pamphylia to the *Sinus Issīcus* and Mt. *Amānus*, and has the mountain chain of *Taurus* for its northern boundary. The western portion of Cilicia is *rough* and hilly, and was thence called *Tracheia:* the eastern, being more level and fertile, was called *Pedias*. On the coast of the latter, as we approach the river *Cydnus*, we pass through *Soli*. We then come to the *Cydnus*, by ascending which we arrive at *Tarsus*, the capital of the province, and the birthplace of St. Paul. The last town in Cilicia, situated at the head of the *Sinus Issīcus*, was *Issus*, (MAP 26,) where Alexander gained his second great victory over the Persians, and made prisoners of war the wife, mother, and infant son of Darius. In this neighborhood were also the *Pylae Amanĭcae* and *Pylae Syriae*, narrow passes or gorges in *Amānus*, the mountain range which runs north-east from the bay of Issus till it joins Mt. *Taurus*. Fronting the bay of Issus is *Cyprus*, the favorite island of Venus, and hence the numerous epithets applied to the goddess which are derived from towns and temples therein —such, for example, are *Cypria*, *Paphia*, *Idalia*, *Amathuntia* v. *-thusia*, and *Salaminia*.

The *inland* provinces of Asia Minor were:

1. PHRYGIA, in the centre of which was *Synnāda*, noted for its quarries of variegated marble, which was a costly article of ornamental architecture at Rome. In this province, on the confines of Caria, and not far from the sources of *Maeander*, were also the cities of *Laodicēa* and *Colossae*, the seats of early Christian churches, and *Celaenae*, where mythological history places the scene of the flaying of Marsyas by Apollo:

2. GALATIA v. GALLOGRAECIA, (both terms alluding to the fact of the invasion and settling there of a body of Gallic emigrants,) comprehended the upper portions of the river-basins of *Halys* and *Sangarius*, and the cities of *Pessīnūs*, *Ancȳra*, (Angora,) and *Gordium*. 1. The first of these towns, situated at the foot of Mt. *Dindȳmon*, was noted for the worship of Cybēle. 2. At *Ancȳra*, a temple was erected to Augustus during his lifetime. 3. *Gordium*, before the invasion of the Gauls, was the capital of Phrygia,—the city of Gordius, the father of Midas,—and famous for the story of the Gordian knot:

3. In CAPPADOCIA, the point of greatest interest

is Mt. *Argaeus*, with *Mazăca*, the capital of the province, at the foot of it:

4. West of Cappadocia was the province of LYCAONIA, with its capital *Iconium*, the scene of the labors of St. Paul and Barnabas, as recorded in the Acts of the Apostles:

5. To the N. E. of Cappadocia lay ARMENIA *minor*, in which Pompey founded a city which he called *Nĭcopŏlis*, in memory of a decisive victory he gained there in the Mithridatic war.

Physical Aspects.—The mountain range called *Amānus* forms the S. E. boundary of Asia Minor, separating it from SYRIA, in like manner as the *Euphrātes* and part of Mt. *Taurus* separate it on the N. E. from *Armenia major*. The Asiatic peninsula—of which we have done little more than trace the seaboard of low rich land that skirts the shores of the Euxine, Propontis, Aegean, and Mediterranean seas—exhibits a central belt of elevated land, abutting on mountain ranges, which slope downward to the respective seas that form its northern and southern boundary. The southern chain is so marked and uninterrupted, that it was early designated by a general name. All ancient geographers agree in calling it TAURUS; but some trace it eastward from Cape *Trogilium* and Mt. *Myoăle* on the Aegean; while Strabo, whose authority is high in what concerns this peninsula, of which he was himself a native, makes it commence from a precipitous and lofty ridge which runs northward from *Prom. Sacrum* and Mt. *Climax* in Lycia. Thence making a sweep to the E., and taking, in one part of its course, the name of *Antitaurus*, it proceeds in a N. E. direction until, as it approaches the Euphrates, it sends off the branch called *Amānus* to the south west, and skirts the course of that river, of which it alters the direction. Another branch of Taurus runs more directly E., bounding to the N. the maritime provinces of Pamphylia and Cilicia. The northern chain connected with Antitaurus, and running W. parallel with the Black Sea, is more broken and scattered than Taurus, and has not therefore been distinguished by a general appellation, but it may be traced westward in the successive ranges of *Paryadres*, *Olgassys*, the two *Olympi* and *Ida*. The central *plateau*, comprehending the four inland provinces already mentioned, is distinguished by a number of lakes without issue, most of them salt, and of rivulets that never reach the sea—facts which attest the general levelness of the surface. That part of Phrygia called anciently *Katakecaumĕne*, (*i. e.* combusta,) abounds in appearances of scorching and sterility, which Strabo considers as indications of frequent earthquakes and volcanic eruptions.

Antiquities.—Although Asia Minor, especially the coast of the Aegean, was in ancient times the seat of many noble cities, adorned with splendid monuments of art, time and barbarism have either entirely destroyed even the ruins, or left them in such shapeless, scattered, and mutilated masses, as to convey but little information. Not only are there no remains of the famous Temple of Diana at Ephesus, but the very site of the town is disputed. The existence of former civilization is attested by fragments, curious and interesting indeed, but not singly of importance enough to be enumerated in so general an outline as this.

PALAESTINA.—(MAP 21.)

PALAESTINA, PHOENICIA, and JUDAEA, were parts of what was, in classical times, called SYRIA, the tract of land which forms the eastern boundary of the Mediterranean, between Asia Minor and Aegypt.

The physical characteristic of this country is an almost continuous range of MOUNTAINS, stretching from north to south in a direction parallel to the eastern shore of the Mediterranean, and nowhere far distant from it. Though it assumes different local appellations, the chain may be called by the general name of *Lĭbănus*, (the Lebanon of Scripture,) and the highest part of the range is where it diverges into two branches, *Lĭbānus* and *Antilĭbanus*. To that point, the Hermon of Holy Writ, and the high ground adjoining, may be traced the sources of the three principal, and indeed only RIVERS, the *Orontes*, *Leontes*, and *Jordānes*.

1. The *Orontes*, (see Map 20,) after flowing northwards during the greater portion of its course, makes a bend to the west, traversing a wide valley between *Mons Pierius* on the north (the termination of *Amānus*) and *Mons Cassius* on the south (the commencement of *Lĭbānus*). On the left bank, twenty miles from the mouth, stood ANTIOCHEIA, long the capital of Syria, and celebrated for the luxury of its inhabitants.

2. The *Leontes*, rising at the point of divergence f *Libānus* and *Antilibanus*, flows south through a idening basin, enclosed between these two ranges, hich, from its physical aspect, was called *Coele-Syria.*

3. *Jordānes*, the Jordan, springing from Mt. Heron, near *Paneas*, afterwards *Caesarēa Philippi*, ows almost due south, forming in its course successively, 1. the Lake *Samochonītis;* 2. the Lake *Tiberias*, known also in the New Testament as 'the Sea f Tiberias,' 'Galilee,' or 'Gennesaret,' on which as situated the city of *Tiberias* (now Tabarieh), so amed by Herod Antipas in honor of Tiberius Caesar; and, 3. the *Lacus Asphaltītes*, or Dead Sea, a ituminous lake without issue, in which the Jordan lost. The banks of this lake are the lowest inhabited land known, being 1312 feet below the level of ie Mediterranean.

About half-way between the head of the Dead Sea nd the Mediterranean, on the brook Kedron, stood *Jierosolȳma*, JERUSALEM, (see plan MAP 21,) the etropolis of Palestine, northeast of which is *Jericho.* To the east of the Jordan, in the valley of ie *Jabbok*, were *Gerasa* and *Philadelphīa.*

Proceeding from the north along the coast, and assing *Berȳtus*, (Beirūt,) — a Roman colony in the eign of Augustus, — we find ourselves, as we approach the mouth of the *Leontes*, in SIDON, and soon after crossing it, in TYROS, both of which cities are in PHOENICIA. They were the earliest, most enterprising, and wealthiest of all ancient states. Nearly on the same parallel of latitude as Sidon, but considerably to the east beyond the chain of *Antilibānus*, was *Damascus.* Farther south, on the coast, was the town called *Accho* in Scripture, afterwards *Ptolemais*, and the modern St. Jean d'Acre.

The last memorable point in Phoenicia is *Carmelus* M., soon after passing which we enter PALAESTINA, and reach the town and port of *Caesarēa*, so named in honor of Augustus, more anciently *Turris Stratonis*, the capital of Samaria under the Romans: south-eastward we find *Sebaste*, the old *Samaria;* and returning to the coast, we pass successively *Joppa* and *Ascalon*, places of note during the Crusades. The last point of classical interest near the coast was *Gaza*, which had a port on the sea.

The connection of Palestine with Sacred History not coming within the scope of the present sketch, no allusion has been made to the innumerable points of interest which it presents in relation to the Scriptures—a subject too important to be treated in so limited a space.

ASSYRIA.—(MAP 22.)

WITH regard to the vast continent of Asia, which retches eastward beyond that peninsular portion of that we have been examining, it was so imperfectly nown to the ancients in the brighter periods of their terary history, that but few notices of it are reuisite. The great basins of the *Euphrātes* and *Tigris*, embracing part of ARMENIA and of MEDIA, nd the whole of MESOPOTAMIA, ASSYRIA, SUSIANA, nd BABYLONIA, are important in themselves, and ontain points of considerable interest. Both these ivers rise in *Armenia*, the Euphrates in *Abus*, and he *Tigris* in *Niphātes*, the two eastern terminations f the range of *Taurus* and *Antitaurus;* and after a ourse, the Euphrates of 1530 miles, the Tigris of 000, having run nearly parallel to each other, hey unite their waters and fall into the *Sinus Persicus.*

1. ARMENIA *major* was chiefly composed of the Basin of the *Araxes*, a river which rises in *Antitaurus*, a few miles from one of the sources of the Euphrates, and after joining the *Cyrus*, which is the orthern boundary of Armenia, they flow with united tream into the *Mare Caspium* v. *Hyrcānum.* On the *left* side of the Araxes, and overlooked by Mt. Ararat on the *right*, was the capital *Artaxāta.*

2. In MESOPOTAMIA, whose name indicates the nature of a country formed by the alluvial deposits of the two large rivers that enclose it on either side, were *Carrhae*, memorable for the defeat and death of Crassus, and *Nisībis*, on the tributary *Mygdonius*, a frontier city of Imperial Rome.

3. ASSYRIA is the left side of the Basin of the *Tigris* during the latter part of its course. On the river itself stood NINUS, Nineveh, the metropolis of the Assyrian Empire. The site and vicinity of this ancient city have been the scene of recent excavations and discoveries, which promise to throw light upon the early records of our race. A little eastward were *Gaugamēla* and *Arbēla*, the scene of the battle with Alexander which sealed the fate of Darius and of the Persian monarchy.

4. BABYLONIA and CHALDAEA occupied the lower part of the Basin of the Euphrates down to its junction with the Tigris, and onward to its mouth in the *Sinus Persicus.* The most noted localities were the following: on the Euphrates, and bisected by it,

BABYLON, one of the most renowned among the cities of remote antiquity. In the latest period of its annals, it was the scene of the death of Alexander the Great. Farther up the river was the plain of *Cunaxa*, where the younger Cyrus was defeated and slain by his brother Artaxerxes; and whence, in consequence of that defeat, began the retreat of the Ten Thousand Greeks, described by Xenophon. (MAP 26.)

The Basin of the *Choaspes*, a tributary of the Euphrates, was the country called *Susiana*, from its capital SUSA, on the river itself.

East of Assyria is Media.

AFRICA.—(MAP 23.)

THE northern coast of Africa extends westward about 2000 miles, from the frontiers of Egypt to the Pillars of Hercules, that is, from long. 25° east, to 6° west: bounded on the north by the Mediterranean; on the south by the deserts of Libya and Sahĭra, and by the mountain range of ATLAS. Mauritania Tingitana stretches further to the southwest, beyond the Pillars of Hercules, to where the Atlas M. approaches the Atlantic Ocean.

As we advance westward from *Alexandria*, we arrive at *Paraetonium*, the frontier town of Egypt, two degrees south of which is the most famed of the *oases* which rise like islands, at rare intervals, out of the ocean of arid sand that stretches across the continent of Africa. In this *oasis* was the Temple of Jupiter Ammon, which Alexander the Great went to consult. Returning to the coast, we meet with nothing of classical interest except the *Catabathmus*, or great declivity, which Sallust improperly describes as the boundary between Egypt and Africa, till we reach *Cyrēne*. In the latter days of Greece, *Cyrēne* was a flourishing colony, where art and philosophy were cultivated; but at the present day not a vestige of it remains. Farther along, *Berenīce* is mentioned as a town near which were the Gardens of the *Hesperides;* but Virgil places them in *Mauritania*. This brings us successively to the shallows and whirlpools called *Syrtes, major* and *minor*. Near the *Syrtis minor* was the Lake *Tritōnis*, obscurely connected with the mythological history of Minerva, who is often called Tritonia Virgo.

From this point commences a region of great natural fertility, which was long the 'granary' of Rome, and rich in historical recollections. First, we have Africa *propria*, the proper domain of CARTHAGO, (Carchedon,) the great rival of ROME; and twenty-seven miles west, on the *Bagrādas*, was *Utĭca*, where the second Cato, rather than submit to Caesar, put a period to his life, and hence he is distinguished from Cato Major by the epithet *Uticensis*. In the interior is *Zama*, where the elder Scipio defeated Hannibal. We then enter *Numidia*, the country of Jugurtha, and the scene of the first exploits of Metellus *Numidicus*, which prepared the way for Marius to finish the war and carry Jugurtha prisoner to Rome. The last western division of this African coast was *Mauritania*, the kingdom of Bocchus and of Juba; bounded on the N. by the Mediterranean, on the W. by the Atlantic, and on the S. by the lofty range of Mt. *Atlas*, which protects it from the encroachments of the ocean of sand that lies beyond. As we approach the Atlantic, we come in sight of *Abȳla* (Rock of Ceuta) and *Calpe* (Rock of Gibraltar), the two Pillars of Hercules, on opposite sides of the *Fretum Herculeum*.

GENERAL OBSERVATIONS ON NORTHERN AFRICA.

The two most remarkable features of this country are, the Great Desert, and the mountain range of Atlas. The former, the largest continuity of barren surface in the known world, extends, under different names, from the shores of the Atlantic to the banks of the Nile, interrupted only by a few *oases*.

The mountain range of ATLAS, which is the northern boundary of the desert called Sahĭra or Zaara, stretches from Fezzan to the Atlantic. It rises in successive terraces from the most northern, which does not exceed 580 or 600 yards in height, to the farthest south, which, if it be covered with perpetual snow in lat. 32°, as some travellers affirm, cannot be less than 11,000 feet high. The lower elevations are calcareous; and among them was found the Numidian or Gaetulian marble, an article of luxury in great request among the Romans. The successive gradations are connected by transverse branches running north and south, among which are plains and valleys, watered by streams without issue, and constituting the 'Country of Dates.' Atlas extends eastward from the Atlantic to the *Regio Syrtica*, forming a bulwark against the moving sands of the southern desert.

The streams that descend from the northern side of Atlas water that belt of land, from 60 to 160 miles broad, which was long the granary of the Roman empire, and is now the country of Tunis, Algiers, and Morocco.

AEGYPTUS.—(MAP 24.)

Egypt is the north-east portion of the great penin-ar continent of Africa, situated between the opie of Cancer (23° 30′) and 31° 30′ N. latitude, l between 30° and 35° E. longitude.

There is perhaps no part of the world, out of ly and Greece, to which allusion is more frequently de by the poets and orators of antiquity than to ypt; but no ancient writer who is not a professed ographer goes much into detail, or mentions more n one or two of its towns and localities. The gular nature of the country, the immemorial exist-ce of the pyramids, the dim traditions of a very note antiquity, the absence of rain, the mighty taracts and periodical inundations of the river, l, above all, the unexplored and, as the ancients ought, inexplorable fountain-head of the Nile—all nbined to throw a charm of sublimity and interest er the whole.

Of the towns so thickly planted on the banks of e Nile, we only mention *Memphis*, on the left bank the Nile, with the pyramids in its immediate neigh-rhood. Fifteen miles farther down, the Nile separated into different channels, by all of which its waters found their way to the sea. Of these channels the ancients enumerated seven: the most noted are the two extreme ones, the *Ostium Canopĭcum* W. and *Pelusiăcum* E. These two diverging branches, with the sea-coast line between them, form the sides and base of the triangular space Delta, so called from its resemblance to the capital form of that letter in the Greek alphabet; and by these two channels alone the water of the Nile is now discharged. Twelve miles west from the Canopic embouchure was *Alexandrĭa*, so named after Alexander the Great, who founded it on his way back from the Oasis and Temple of Jupiter Ammon—a great city in ancient times, as it is now under the same name. (Map 26.)

The annual overflow of the Nile, and the deposit by this of a rich stratum of earthy matter, was the chief cause of the great fertility of Egypt. There were artificial canals, sluices, and a large receptacle called Lake *Moeris*, for the distribution of the water. *Arsinoe* was the capital of the richest portion of Egypt, and near it was the celebrated *Labyrinth*.

GERMANIA.—(MAP 25.)

Germania, in the most extended sense of the rm, reached from the Alps to the North and Baltic eas, and from the Rhine to the Vistula. Viewed ysically, this vast parallelogram may be divided to two nearly equal portions—of which the south-nmost comprises the great valley of the Danube, d the other is watered by the rivers which flow to the northern seas. We have spoken already of e tribes between the Danube and the Alps, and onsider here only the other part.

Of mountains, we find, besides the *Alps*, *the Jura*, lt. *Abnōba*, or the Black Forest, the *Montes Sudeti*, r Riesengebirge, and the Carpates M. From the ura to the Carpathians, that is, from the Rhine the sources of the Vistula, this northern range as covered in ancient times by a vast forest, nder the general name of the *Silva Hercynia*, hich, according to Caesar, extended sixty days' ourney in length. Its breadth was, in some parts, ine days' journey. From its northern flanks ssued the waters of the *Moenus* (Main) and *Nicer* Neckar), which fall into the Rhine—of the *Amisia*, (Ems,) *Visurgis*, (Weser,) *Viadrus*, (Oder,) and *Vistula*, (Weichsel). The *Albis*, (Elbe,) rising in the Sudeti Montes, and receiving the *Sala* or Saale on the left, divided ancient Germany north of the Danube into two nearly equal portions, east and west.

The chief political divisions of Germania *north* of the Danube were these: of the tribes adjacent to the Danube, the principal were the *Quadi*, the *Marcomanni*, and the *Hermunduri*. All these, together with the *Suevi*, (who formerly lived in the eastern parts of Germany—in later times, in the south-western,) are comprised under the general name of *Hermiones*. The *Istaevones* inhabited the western regions bordering on the Rhine, and the *Ingaevones* occupied the low countries from the mouth of that river to the Cimbric Chersonesus. The *Lygii* seem to have been a considerable people, between the Viadrus and the Vistula.

Between the Rhine and the North Sea we find the *Frisii*: their country was intersected by a canal made by Drusus, which carried a portion of the waters

of the Rhine into the *Lacus Flevo* (now Zuyder Zee). The channel of Drusus is now the Yssel. North-west of the Frisii were the *Chauci:* beyond the mouth of the Elbe were the *Angli, Saxones,* and *Cimbri*—the two first of whom crossed over in a later time into Britain. South of the Chauci were the *Angrivarii* and *Cherusci,* who, under *Arminius,* overthrew Varus and his three legions in the *Silva Teutobergiensis,* near the sources of the Lippe and Ems.

Ascending the Rhine from the coast of the Frisii, we arrive at the *Bructeri,* on the Yssel, and the *Marsi,* on the Lippe. The *Usipetes* and *Tenctheri* were driven across the Rhine by more powerful neighbors. On the *Luppia,* (Lippe,) the *Rura,* (Ruhr,) and *Sigus,* (Sieg,) lived the *Sicambri.* The *Mattiaci* lay between the Sieg and the *Moenus,* (Main,) and occupied the *Mons Taunus.* Southward from hence, the district between the Rhine, the Main, and the Upper Danube, was called by the Romans *Agri Decumātes,* from the tithe which they had to pay to the Romans. In this region we find afterward the *Alemanni,* which was probably only a new league of the old tribes of these regions. Behind the Sicambri, about the sources of the Visurgis, lay the *Chatti,* (Hessians,) a tribe of the Hermiones.

Passing eastward from the valley of the Upper Rhine, we come to the Hermunduri: east of them, on the bank of the Danube, were the *Narisci,* about Ratisbon: north-east of these, the *Boii,* or Boiohemi, in Bohemia, whose country was seized by the *Marcomanni.* North-east of them were the *Osi, Gothini,* and *Buri,* in Silesia: north-west of whom were the *Marsigni,* and farther to the north-west, the *Semnones.*

Among the Lygian tribes between the Viadrus and Vistula, we mention the *Arii, Helvecones, Manimi, Elisii,* and *Naharvali.*

On the shores of the Baltic, and to the south of it, we find Vandal tribes—as the *Varini, Rugii, Lemovii, Reudigni,* and the *Langobardi.*

The Baltic Sea was known to the Romans as *Sinus Codānus,* or *Mare Suevicum.* Tacitus mentions the *Suiones* and *Sitones* (in Sweden and Norway). All the country east of the Vistula was comprised under the name of *Sarmatia.*

THE WORLD
according to Homer (B.C. 900)

THE WORLD
according to DEMOCRITUS
ABOUT B.C. 300.

THE WORLD
according to Hecatæus (about B.C. 500)

THE WORLD
according to Eratosthenes and Strabo (from about B.C. 200 to A.D. 20)

THE WORLD
according to Herodotus (about B.C. 440)

THE WORLD
according to Ptolemy (about A.D. 160)

INDIA
according to
PTOLEMY

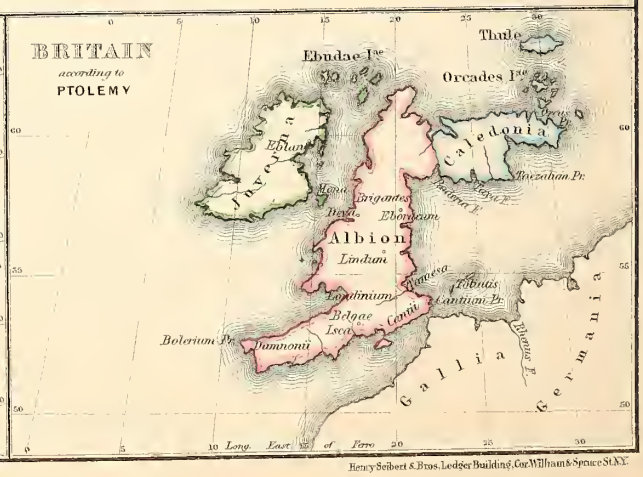

BRITAIN
according to
PTOLEMY

Henry Seibert & Bros. Ledger Building, Cor. William & Spruce St. N.Y.

Henry Seibert & Bros. Ledger Building, Cor. William & Spruce St. N.Y.

Henry Seibert & Bros. Ledger Building, Cor. William & Spruce St. N.Y.
Eng. by G.A. Sherman, N.Y.

Henry Seibert & Bros, Ledger Building, Cor. William & Spruce St N.Y.

Eng. by G. H. Sherman, N.Y.

Henry Seibert & Bros. Ledger Building. Cor. William & Spruce St. N.Y.

Eng. by G.E. Sherman N.Y.

GALLIA
BRITANNIA
HISPANIA
Roman Miles
Gallic Leagues
English Miles
Longitude East of Greenwich
Henry Seibert & Bros. Ledger Building, Cor. William & Spruce St. N.Y.
Eng. by G.E. Sherman, N.Y.

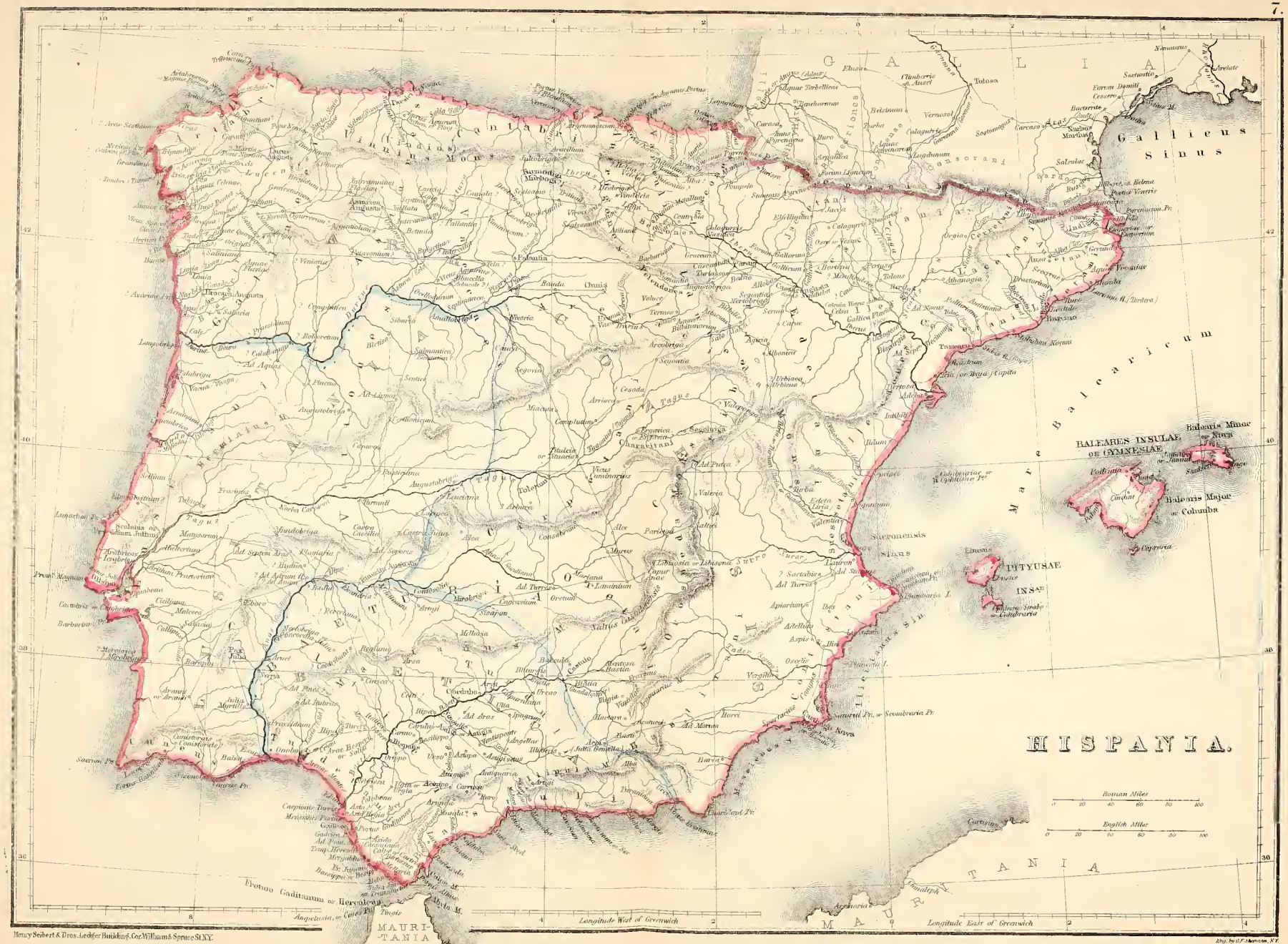

Henry Seibert & Bros. Ledger Building, Cor. William & Spruce St. N.Y.

Engd. by G.F. Morrison, N.Y.

Henry Seibert & Bros. Ledger Building. Cor. William & Spruce St. N.Y.
Eng. by O.E. Sherman, N.Y.

Henry Seibert & Bros. Ledger Building, Cor. William & Spruce St. N.Y.
Eng. by G. E. Sherman, N.Y.

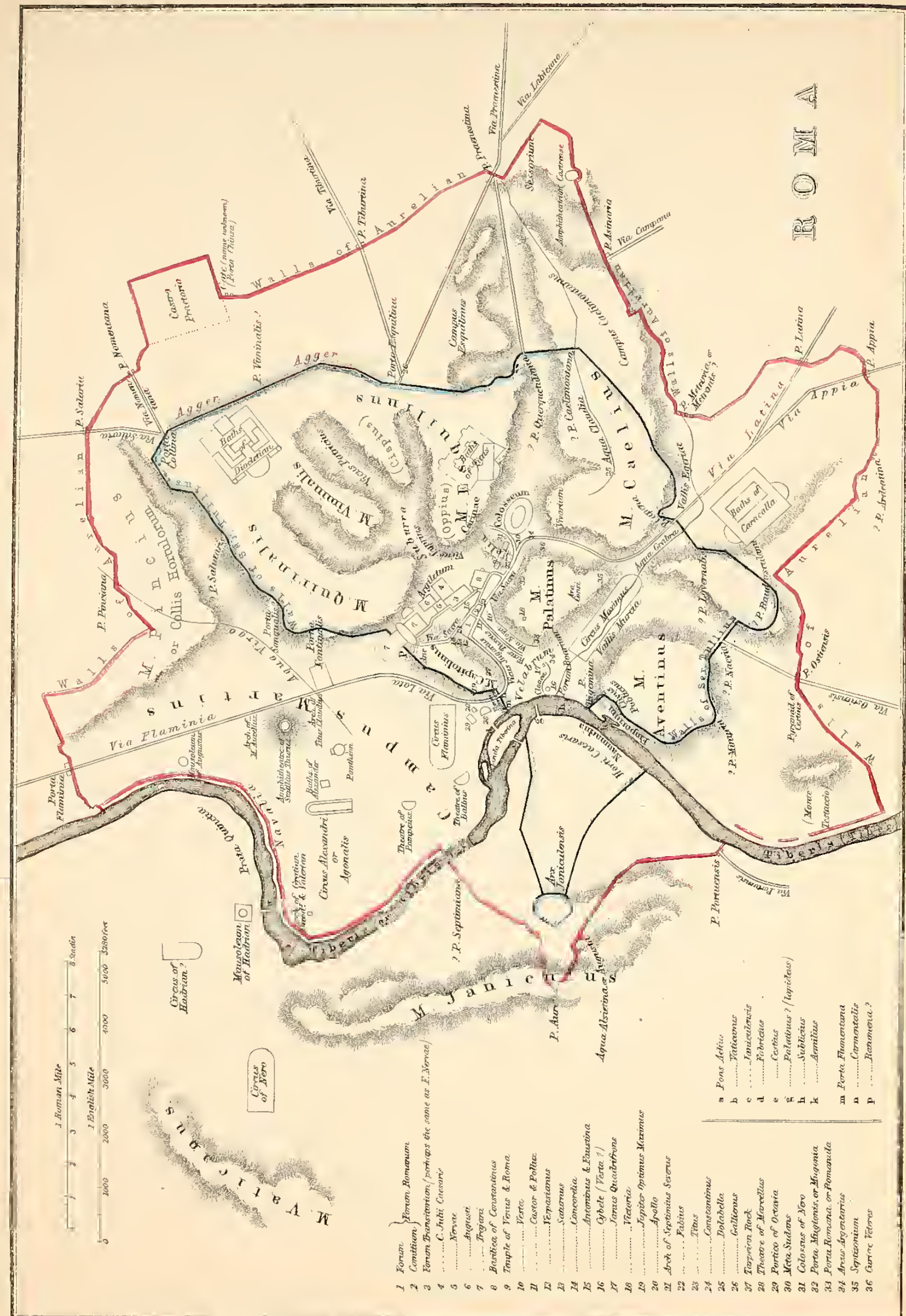
ROMA
M. Palatinus
M. Aventinus
M. Caelius
M. Quirinalis
M. Viminalis
M. Janiculus
M. Vaticanus
Campus Martius
Tiberis

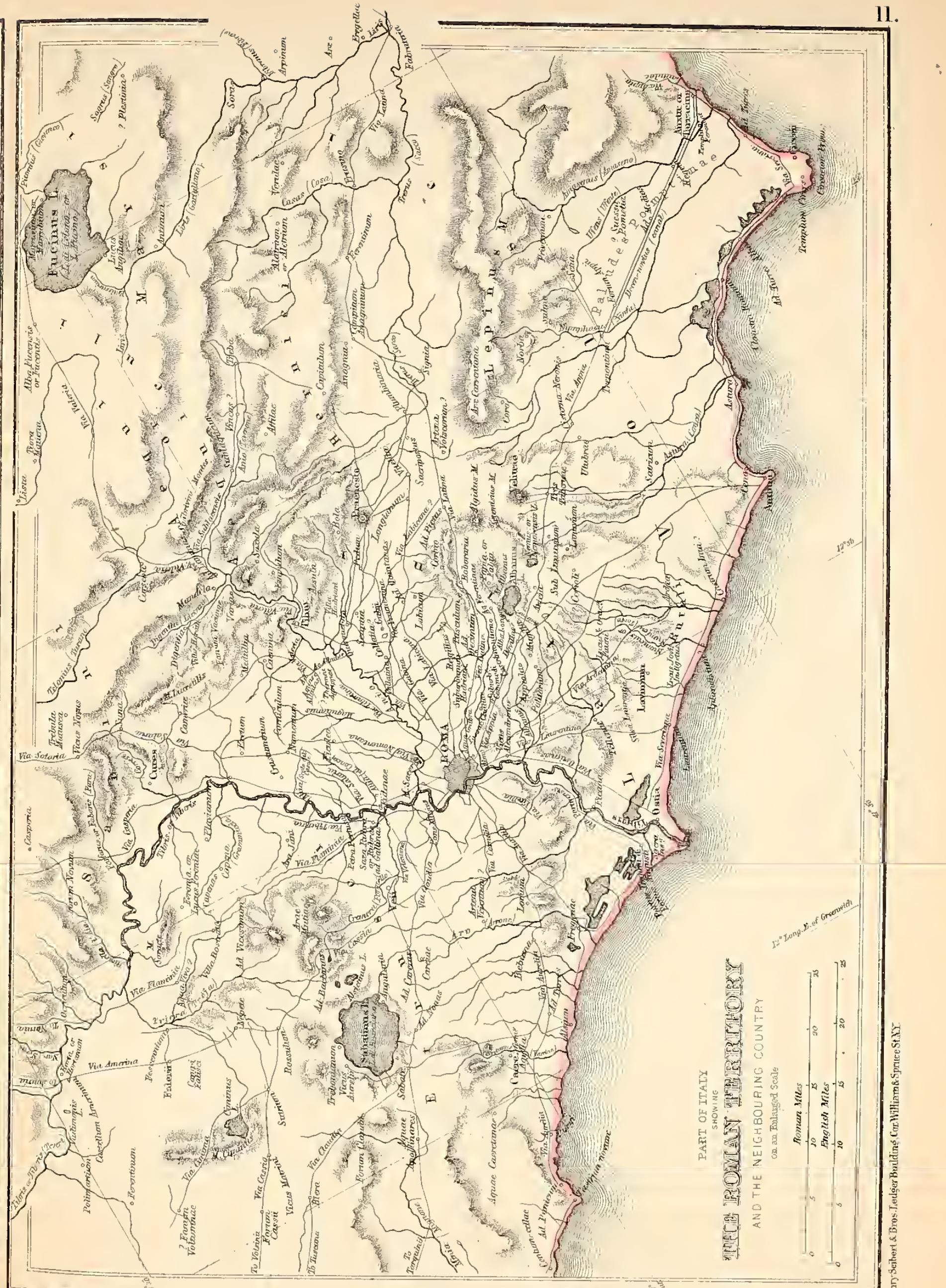
PART OF ITALY
SHOWING
THE ROMAN TERRITORY
AND THE NEIGHBOURING COUNTRY
on an Enlarged Scale
Roman Miles
English Miles
ROMA
Henry Seibert & Bros. Ledger Building, Cor. William & Spruce St. N.Y.

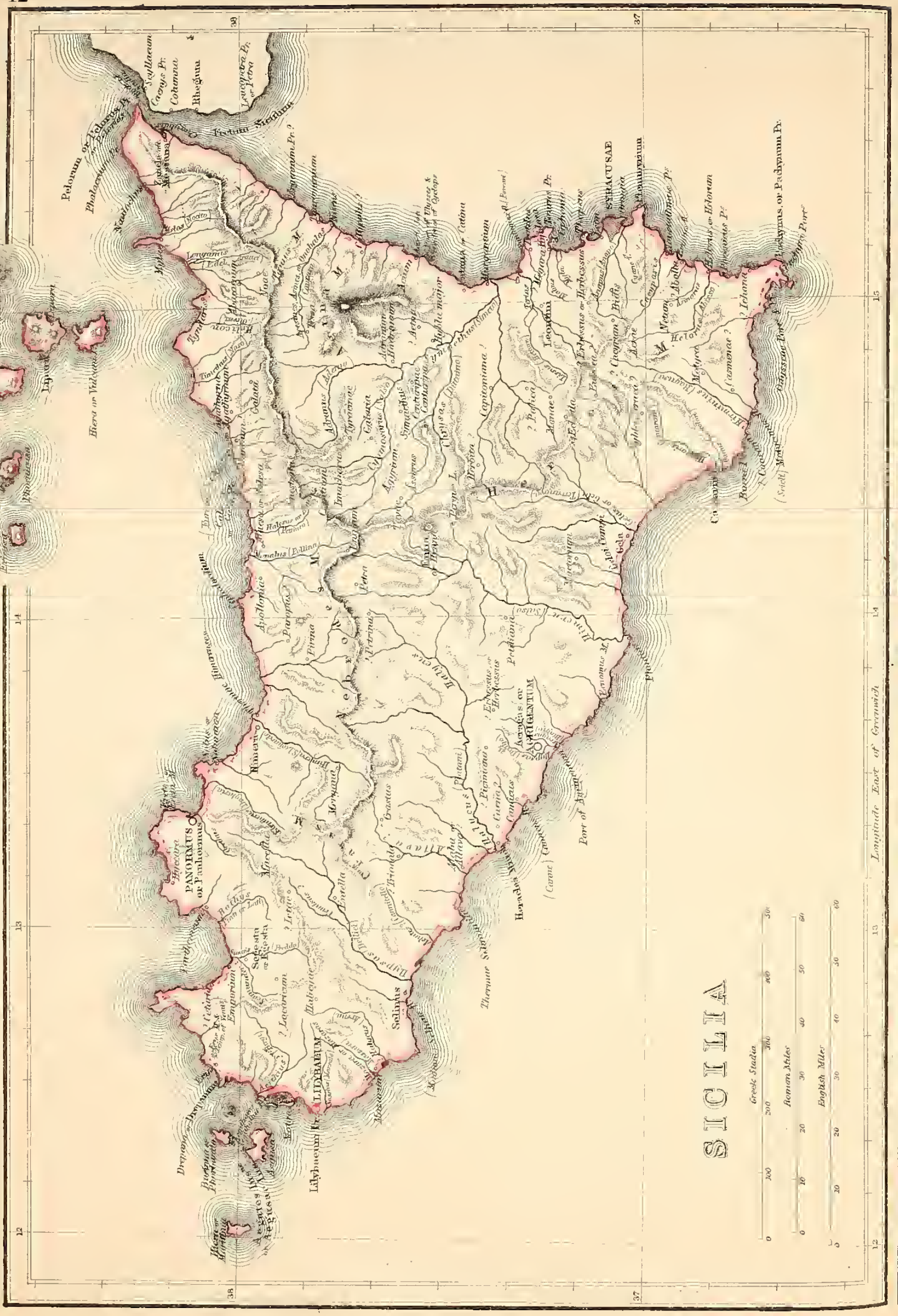
SICILIA
Greek Stadia
Roman Miles
English Miles
SYRACUSAE
PANORMUS or Panhormus
LILYBAEUM
Selinus
Agrigentum
Gela
Himera
Aeoliae Vulcaniae, or Liparaeae Ins.
Longitude East of Greenwich

THE BAY OF NAPLES
and adjacent
PART OF CAMPANIA
on an enlarged scale.
Roman Miles
English Miles
Campanus, Cumanus,
Puteolanus Sinus or Crater
(Bay of Naples.)
Capua
Neapolis
Vesuvius M.
Nola
Pompeii
Salernum
Capreae
Nuceria

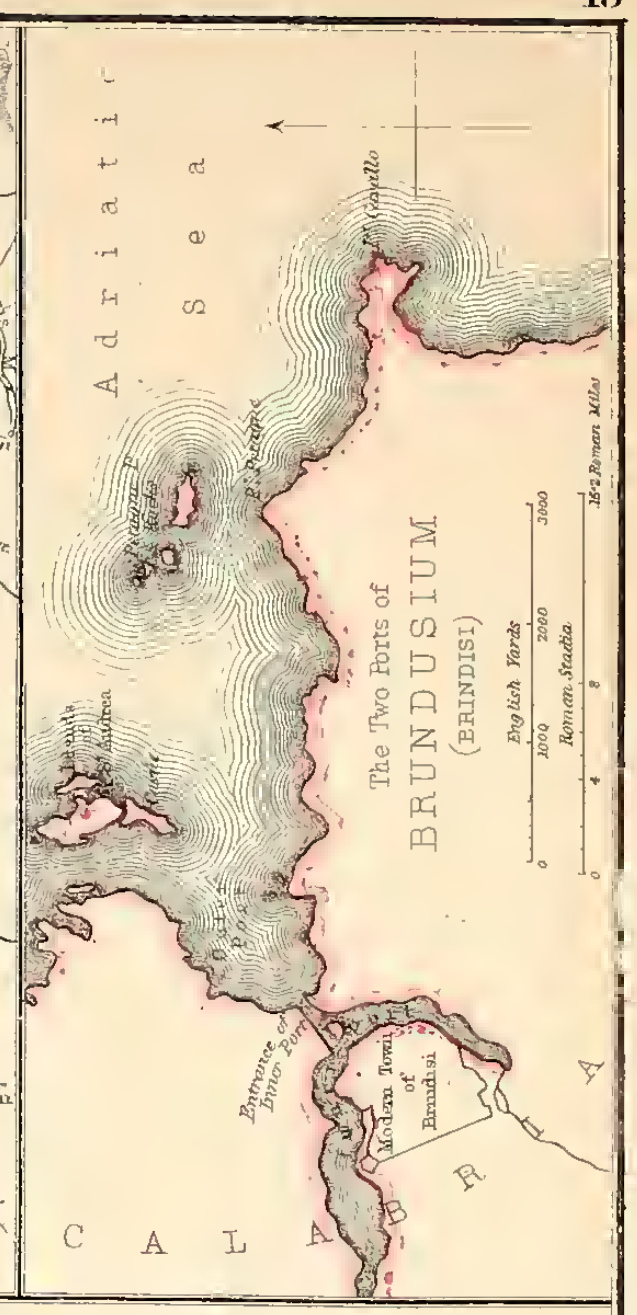
Adriatic Sea
The Two Ports of
BRUNDUSIUM
(BRINDISI)
English Yards
Roman Stadia
CALABRIA

SYRACUSAE
Plemmyrium
Great Port
Little Port
ORTYGIA
ACHRADINA
TYCHA
EPIPOLAE
NEAPOLIS
Temenites
Euryelus
Labdalum
Thapsus
Leon
Polichne
Dascon
Anapus
Greek Stadia
Roman Miles
English Yards

Henry Seibert & Bros, Ledger Building, Cor. William & Spruce St. N.Y.

Eng. by G. E. Sherman, N.Y.

GRAECIA
INCLUDING
EPIRUS AND THESSALIA
WITH PART OF MACEDONIA
Greek Stadia
Roman Miles
English Miles
Longitude East of Greenwich
Henry Seibert & Bros. Ledger Building, Cor. William & Spruce St. N.Y.
15.

PART OF ATTICA
WITH
BOEOTIA, PHOCIS
LOCRIS, MEGARIS &c.
on an enlarged scale
Greek Stadia
Roman Miles
English Miles
Corinthiacus Sinus
(Crissaeus of Thucydides)
Saronicus Sinus
Alcyonum Mare
Euboea
THESSALIA
CORINTHIA
MEGARIS

ATHENS AND ITS HARBOURS
Aegaleos M.
Academia
Laciadae ?
Sacred Way
Scirum
Lycabettus M.
Cynosarges
Lyceium
Corydallus ?
or Corydalus
Oeum Cerameicum ?
Ceramicus
ATHENAE
Acropolis
Thymoetadae
Xypete ?
(or Troja)
? Echelidae
Northern Long Wall
Phaleric Wall
Halae
Necropolis
PEIRAEUS
Munychia
Phalerum
Colias Pr.
? Agryle (Lower)
? Agryle (Upper)
Lower slopes of Mt Hymettus
33 Olympic Stadia
20,000 English Feet

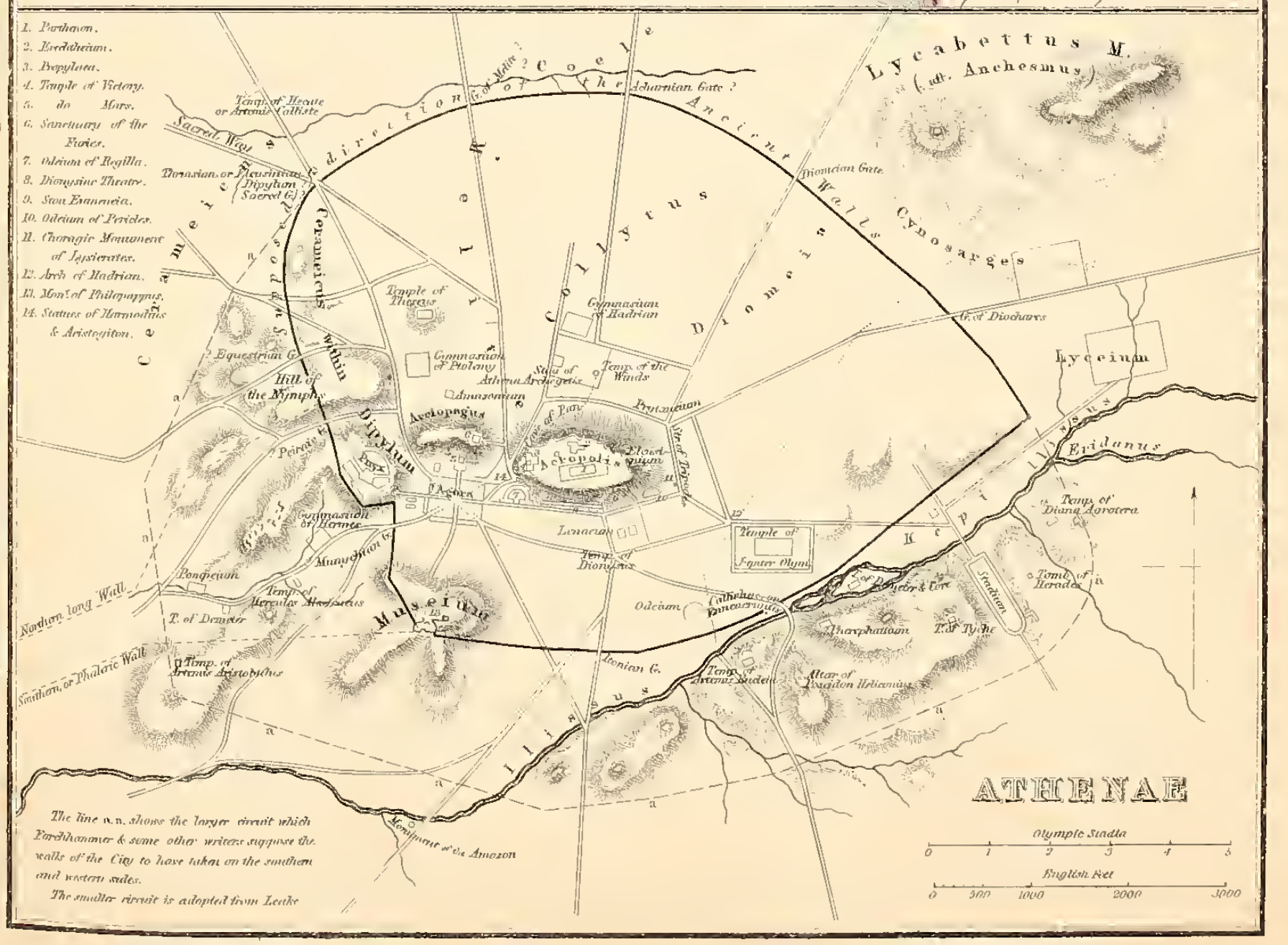
1. Parthenon.
2. Erechtheium.
3. Propylaea.
4. Temple of Victory.
5. do Mars.
6. Sanctuary of the Furies.
7. Odeium of Regilla.
8. Dionysiac Theatre.
9. Stoa Eumeneia.
10. Odeium of Pericles.
11. Choragic Monument of Lysicrates.
12. Arch of Hadrian.
13. Mont of Philopappus.
14. Statues of Harmodius & Aristogeiton.
Lycabettus M.
(aft. Anchesmus)
Cynosarges
Lyceium
Eridanus
Sacred Way
Cerameicus
Collytus
Diomeia
Areopagus
Acropolis
Pnyx
Museium
Ilissus
The line a.a. shows the larger circuit which Forchhammer & some other writers suppose the walls of the City to have taken on the southern and western sides.
The smaller circuit is adopted from Leake
ATHENAE
Olympic Stadia
English Feet

Henry Seibert & Bros. Ledger Building Cor. William & Spruce St. N.Y.

Eng. by J. E. Thomson, N.Y.

Henry Siebert & Bros. Ledger Building Cor William & Spruce St. N.Y.

Eng. by W. Sherman, N.Y.

Henry Seubert & Bros, Ledger Building, Cor William & Spruce St. N.Y.

Engd. by G.E. Sherman N.Y.

Henry Seibert & Bros. Ledger Building, Cor. William & Spruce St. N.Y.

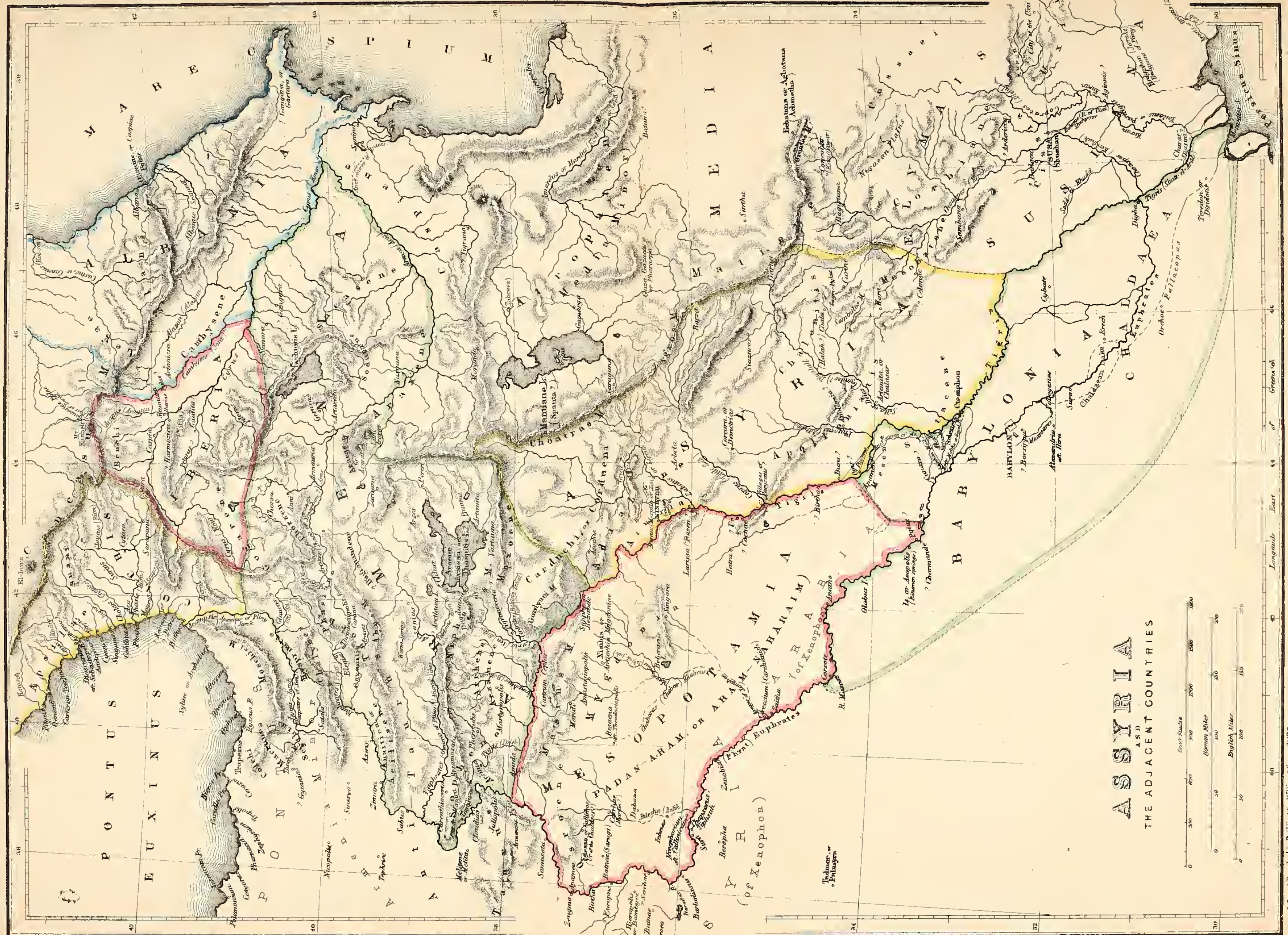
ASSYRIA
AND THE ADJACENT COUNTRIES
MARE CASPIUM
PONTUS EUXINUS
MEDIA
ARMENIA
MESOPOTAMIA
PADAN-ARAM, or ARAM-NAHARAIM
BABYLONIA
CHALDAEA
SUSIANA
ASSYRIA
ALBANIA
IBERIA
COLCHIS
ARABIA
SYRIA

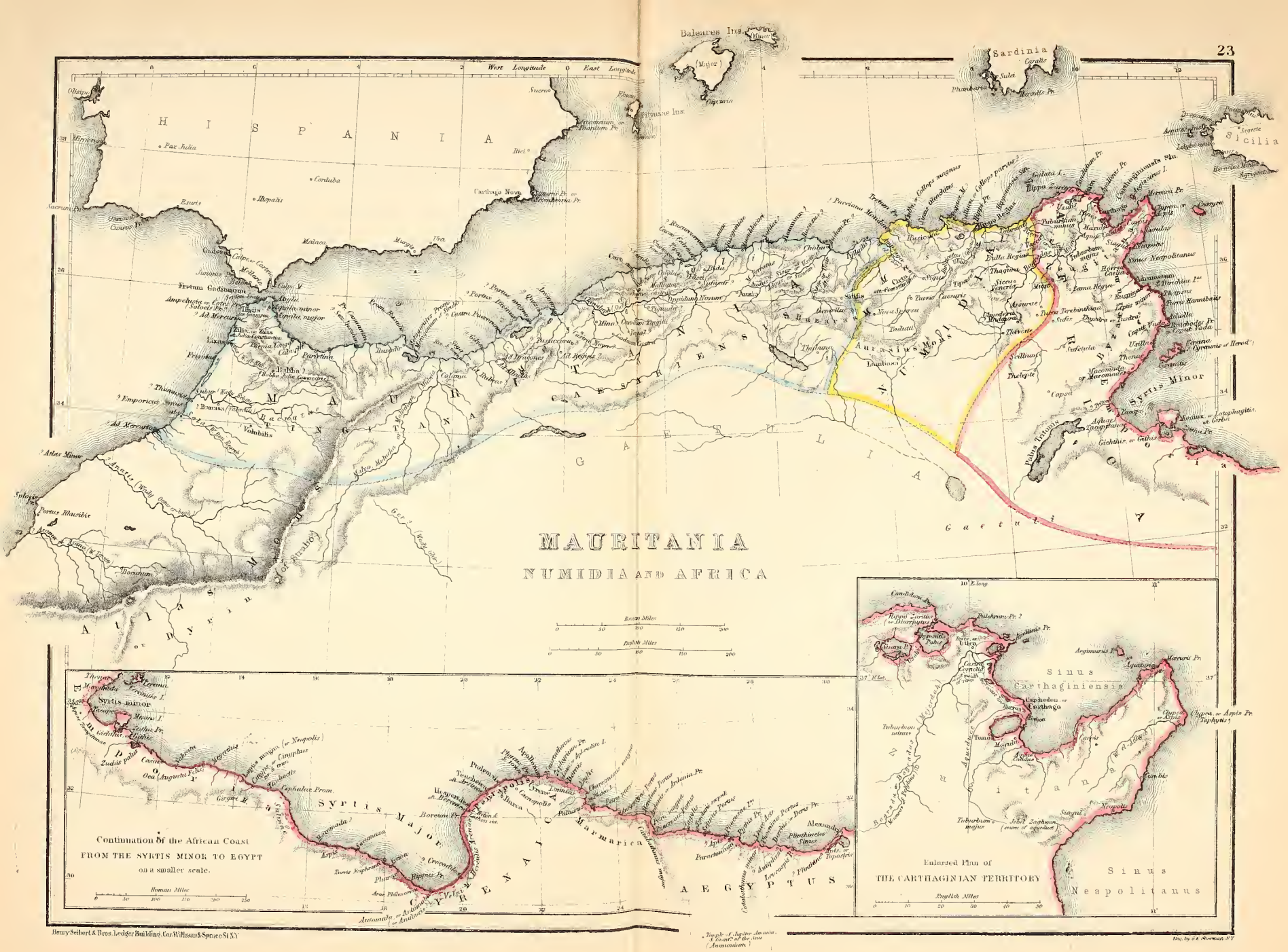

Henry Seibert & Bros. Ledger Building, Cor. William & Spruce St. N.Y.

Eng. by S.A. Sherman, N.Y.

Henry Seibert & Bros. Ledger Building, Cor. William & Spruce St. N.Y.

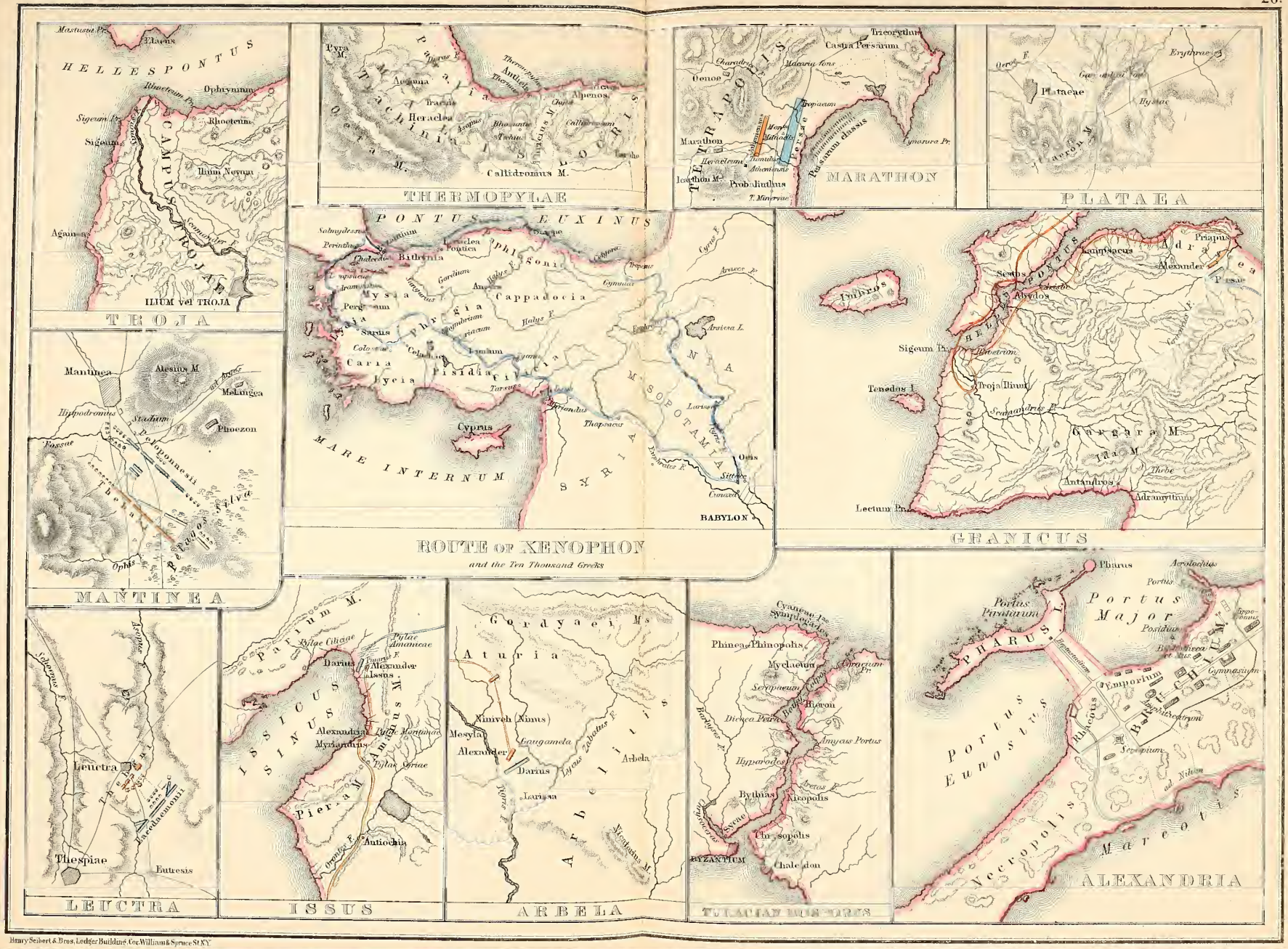

Henry Seibert & Bros, Ledger Building, Cor. William & Spruce St. N.Y.

INDEX.

The abbreviation F. *is used for* Fluvius—I. or Ins. *for* Insula—M. *for* Mons—P. *for* Portus—Pr. or Prom. *for* Promontorium—S. *for* Sinus—*n.* for Near—*r.* for Ruins—G. *for* Gulf—B. *for* Bay—for. *for* Formerly.

Names of Countries, Districts, etc., are distinguished by Capitals—Names of Tribes or People by an Asterisk prefixed. The Modern Names are in Italics. The note of interrogation attached to a name signifies that the site is uncertain.

The latitudes are in all cases North, *unless otherwise distinguished: the longitudes,* East *of the meridian of Greenwich, excepting where the letter* W. (West) *is attached. In the case of Rivers, the latitude and longitude given is that of the place where the name happens to be written on the Map.*

NAMES.	LAT.	LONG.	MAP.
Abacaenum, *Tripi*	38°.1′	15°.5′	12
Abae, *r. n. Exarkho*	38.34	22.55	16
Aballaba, *Wutch-cross*	54.57	2.49 w	5
Abassus	38.58	31.2	20
*Abastani	31 30	72.30	3
Abbaitis	39.15	29.10	20
Abdēra, *Abra*	36.44	3.1 w	7
Abdēra	40.56	21.59	19
Abel-beth-maachah, *Abil*	33.19	35.34	21
Abella, *Avella*	40.57	14.35	13
Abellīnum, *Avellino*	40.54	14.48	9
Abelterium, *Evra*	39.3	8.15 w	7
Abia, *n. Mandinia*	36.58	22.9	18
Abila (of Lysanias), *Neb-by Abel, n. Es-Sook*	33.42	36.7	21
Abila? *Yebla*	32.42	35.54	21
ABILĒNE	33.40	36.10	21
Abnōba M., *Black Forest*	48.15	8.0	25
Aboccis, or Abuncis, *Ipsambul*	22.20	31.36	3
Abodiacum, *Epfach*	47.55	10.54	25
Abolla? *Avola*	36.55	15.7	12
Abone? *Sea Mills, n. Bristol*	51.28	2.37 w	20
Aboniteichos, aft. Ionopōlis, *Inebolí*	41.57	33.46	20
Abravannus F.	54.54	4.49 w	5
ABRETTĒNE	39.45	28.20	20
*Abrincatui	48.40	1.0 w	6
Abrostōla?	39.1	31.50	20
Absorus, or Apsorrus? *Osero*	44.42	14.24	8
Absyrtīdes Ins., *Cherso & Lussini*	44.40	14.25	8
Abuncis, or Aboccis, *Ipsambul*	22.20	31.36	3
Abus M., *Ak Dagh*	39.30	41.40	22
Abus F., *Humber*	53.35	0.0	5
Abusina, *Neustadt*	48.49	11.47	25
Abȳdos, *Arabat el-Mat-foon*	26.13	31.59	3
Abȳdos, *Aidos*	40.11	26.25	19
Abȳla, *Ceuta*	35.54	5.18 w	23
Abȳla M., *Pr. of Ceuta*	35.54	5.17 w	7
Acacesium	37.23	22.4	18
Academia, *Akadhinia*	37.59	23.43	16
Acalandrus F., *Calandro*	39.58	16.34	9
Acalandrus F.? *Salandrella*	40.26	16.20	9
Acāmas Prom., *C. Arnauti*	35.7	32.16	20
Acampsis F. (Apsārus?) *Joruk Su*	41.0	41.46	20
Acanthus, Dulopōlis, or Bubassus	36°.46′	28°.11′	19
Acanthus, or Acanthon, *Dashoor*	29.42	31.13	24
Acanthus, *Erisso*	40.24	23.53	15
ACARNANIA	38.45	21.0	15
Acatucci	37 34	25.9 w	7
Acead, *Akerkouf*	33.20	44.14	22
Accho, or Ace, aft. Ptolemāis, *St. Jean d'Acre*	32.56	35.5	21
Acci (Julia Gemella), *Guadix el-Viejo*	37.22	3.19 w	7
Accipitrum I., *S. Pietro*	39.8	8.15	9
Ace, or Accho, aft. Ptolemāis, *St. Jean d'Acre.*	32.56	35.5	21
Acelum, *Asolo*	45.48	11.55	8
Aceronia, *Brienza*	40.28	15.37	9
Acerrae, *Acerra*	40.57	14.21	13
Acerrae, *Gherra*	45.6	9.48	8
Acesīnes, Asīnes, or Onobālas F., *Cantara*	37.50	15.10	12
Acesines F., *Chenaub*	30.0	71.20	3
ACHAIA	38.10	22.0	18
Acharnae	38.5	23.42	16
Achātes F.? *Canitello*	37.35	13.0	12
Achelōus F., *Aspropotamo*	39.0	21.22	15
Achēron F., *Suli*	39.21	20.44	15
Acherontia, *Acerenza*	40.47	15.55	9
Acherusia Palus	39.15	20.34	15
Acherusias Prom., *Baba Burun*	41.19	31.26	20
Achilleius Portus, *Port Vathy*	36.25	22.30	18
Achillis I., or Leuce, *Fidonisi, or Serpent's I.*	45.15	30.15	24
Achmetha (Ecbatāna), *Hamadan*	34.48	48.33	22
Acholla, *El-Aliah*	35.14	11.8	23
Achzib (Ecdippa), *Ez-zib*	33.13	35.6	21
Acidava	45.55	23.47	14
Acila, or Ocelis? *Ghela*	12.52	43.30	3
ACILISĒNE, or ANAITICA	39.20	40.0	22
Acimincum, *Alt. Salankemen*	45.10	20.9	14
Acināsis F.? *Tschurak Su*	41.46	41.45	22
Acincum, or Aquincum, *Alt-Buda*	47.30	19.3	14
Acinipo, *Ronda la Vieja*	36.57	5.5 w	7
Aciris F., *Agri*	40.20	16.20	9
Acis F., *Jaci*	37.35	15.9	12
Acithius F.? *Birgi*	37.55	12.30	12
Acitodūnum, *Le Montiers d'Ahun*	46°.5′	2°.4′	6
Acium, *Aci Reale*	39.35	15.9	12
Acmonia, *Akatkoui*	38.39	29.54	20
Acontisma	40.57	24.33	19
Acontium M.	38.30	22.55	16
Acōris?	28.28	30.53	24
ACRABATĒNE	32.8	35.25	21
Acrabbim	31.0	35.28	21
Acrabi, *Akrabeh*	32.11	35.21	21
Acrae, *Polazzolo*	37.3	14.55	12
Acraephium, or Acraephia, *r. n. Kardhitza*	38.26	23.14	16
Acrāgas, or Agrigentum, *Girgenti*	37.16	13.35	12
Acrāgus F., *S. Biagio*	37.16	13.36	12
Acriae, *Kokinio*	36.37	22.48	18
Acrītas Prom., *Cape Gallo*	36.43	21.54	18
Acroceraunia Prom., *C. Linguetta, or Karaburnu*	40.27	19.27	15
Acro-corinthus, *Akro-Korintho*	37.53	22.53	18
Acronius, or Venetus L., *Lake of Constance*	47.40	9.20	6
ACNOREIA	37.52	21.38	18
Acrothōum, *Lavra*	40.9	24.24	15
ACTE, *Peninsula of Mount Athos*	40.15	24.15	15
Actium, *La Punta*	38.56	20.46	15
Adāna, *Adana*	36.59	35.20	20
Adane, or Arabia Felix (Arabine Empōrium), *Aden*	12.46	45.8	3
Adora, (Adoraim), *Dura*	31.31	35.4	21
Ad Adrum F. (ad Anam?)	38.52	6.52 w	7
Ad Albūlas? *n. Toulmiat*	35.7	1.13 w	23
Ad Ammontem?	38.22	36.1	21
Ad Ansam, *Stratford*	51.58	0.59	5
Ad Aquas, *Acqua santa*	42.48	13.28	8
Ad Aquas?	40.58	7.21 w	7
Ad Aquas	45.36	22.59	14
Ad Aquas Albūlas	41.59	12.44	11
Ad Aras, *Carlota*	37.40	4.56 w	7
Ad Arnum, *Lastra*	43.47	11.8	8
Ad Aureos, *Montebello*	45.27	6.23	8
Ad Carcias, *n. Osteria Nuova*	42.3	12.17	11
Ad Decimum	45.19	9.12	8
Ad Decimum, *n. Morena*	41.49	12.39	11

NAMES.	LAT.	LONG.	MAP.
Ad Dracōnes?	35°.8′	0°.41′ w	23
Addua F., *Adde*	45.40	9.30	8
Ad Duos Pontes, *Pontevedra*	42.24	8.38 w	7
Adēba	40.43	0.40	7
Adellum, *Elda*	38.32	0.51 w	7
Ad Ensem, *Scheggia*	43.24	12.41	8
Ad Fines, *Fino*	43.26	10.25	8
Ad Fines, *Arlesega*	45.27	11.43	8
Ad Fines, *Avillano*	45.4	6.21	8
Ad Fines? *Paymogo*	37.49	7.5 w	7
Ad Formūlos, *Verloza*	45.53	13.42	8
Ad Gallīnas (Saxa Rubra), *Prima Porta*	42.1	12.9	11
Ad Graecos, *Tojano*	43.18	11.48	8
Ad Hercūlem? *Sassari*	40.44	8.33	9
Ad Horrea? *Napoule*	43.32	6.56	6
ADIABĒNE	36.45	43.20	22
Ad Ladios? *Boniulonka*	44.46	17.12	14
Ad Lanūnas	42.2	12.57	11
Ad Lippos	40.39	5.52 w	7
Ad Malum?	45.34	14.17	14
Ad Martis, *Ondr*	45.2	6.49	8
Ad Martis, *Massa*	42.46	12.33	8
Ad Matrices, *Mostar*	43.20	17.53	14
Ad Medias, *Samoggia*	44.34	11.9	8
Ad Medias (Carbantia)? *Cabiano*	45.6	8.25	8
Ad Medias, *Sedilo*	40.10	8.55	9
Ad Medias, *Mesa*	41.23	13.6	11
Ad Mensūlas, *Monte Alcino*	43.5	11.30	8
Ad Mercūri?	35.34	5.58 w	23
Ad Mercurios? *Al-Mansoriah*	33.46	7.16 w	23
Admedera (Madaura)? *Ayedrah*	35.30	8.27	23
Ad Morum, *Velez Rubio*	37.35	2.19 w	7
Ad Nonas, *n. Lago Morto*	42.6	12.10	11
Ad Nonum	43.28	1.33	6
Ad Nonum, *Annone*	44.53	8.18	8
Ad Novas	41.29	0.49	7
Ad Novas, *Monte Pulciano*	43.8	11.48	8
Ad Octāvum, *Rivoli*	45.4	7.30	8
Ad Palatium, *Ala*	45.48	11.1	8
Ad Pietas	41.46	12.52	11
Ad Pirum F., *Cesano*	43.45	13.9	8
Ad Pirum, *Adelsberg*	45.47	14.13	8
Ad Pontem	36.25	6.10 w	7
Ad Pontem, *Farndon, n. Newark*	53.3	0.52 w	5
Ad Portum, *Empoli*	43.43	10.57	8
Ad Publicānos, *L'Hôpital*	45.41	6.22	8
Ad Punīcum, *Santa Marinella*	42.2	11.51	11
Ad Putea? *Cuença*	40.4	2.11 w	7
Ad Quercum	45.55	11.56	8
Ad Quintānas, *n. Colonna*	41.52	12.46	11
Adraa (Edrei), *Draa*	32.43	36.13	21
Ad Radices? *n. Kabrova*	42.50	25.19	14
*Adramītae, *Coast of Hadramaut*	15.0	50.0	3
Adramyttēnus Sinus	39.30	26.40	19
Adramyttium, *Adramyti*	39.35	27.3	19
Adrana F., *Eder*	51.10	8.45	25
Adrana, or Adrans, *St. Oswald*	46.10	14.49	14
Adranum, or Hadranum, *Aderno*	37.38	14.49	12
Adranus F., *Aderno*	37.45	14.48	12
Adrapsa, or Drapsaca, *Inderaub*	35.43	69.25	3
Ad Regias? *Mofhun, or Afkan*	35.15	0.5 w	23
Adria, or Hadria, *Atri*	42.34	14.1	8
Ad Rubras, *Cabezas Rubias*	37.42	6.54 w	7
Ad Rubras? *Madroma*	35.1	1.45 w	23
Adrumētum, *Susah*	35.50	10.35	23
Ad Salices, *Kara Kermau*	44°.33′	29°.0′	14
Ad Septem Aras, *Arronches*	39.9	7.5 w	7
Ad Septimum Decimum	41.20	1.0	7
Ad Sextum	43.37	0.42	6
Ad Sextum, *Filette*	43.16	11.14	8
Ad Silānos, *Cighigno*	46.9	13.42	8
Ad Silānum, *Anglars, n. Estaign*	44.36	2.46	6
Ad Sorōres	39.14	6.7 w	7
Ad Statuas, *Xativa S. Felipe*	38.59	0.33 w	7
Ad Taum, *Taesburgh*	52.31	1.14	5
Ad Teglānum, *n. Palma*	40.51	14.33	13
Ad Triecsīmum, *Tricesimo*	46.9	13.13	8
Ad Turres	41.57	12.5	11
Ad Turres Albas	41.18	13.1	11
Ad Turres, *Torre Olevola*	41.14	13.9	11
Ad Turres, *Olleria*	38.56	0.45 w	7
Ad Turres?	38.53	3.54 w	7
Ad Turres, *Maida*	38.56	16.21	9
Ad Turres	45.11	14.42	14
Ad Turrim, *Tourves*	43.24	5.55	6
Aduatūca, *Tongres or Tongern*	50.47	5.27	6
*Aduatuci	50.45	4.30	6
Adulas Mons, *Mt. St. Gothard*	46.33	8.34	8
Adulicus S., *G. of Zulla*	15.15	29.45	3
Adūlis, or Adūle, *Zulla*	15.10	39.42	3
Adullam?	31.38	35.1	21
Ad Vicesīmum, *n. Monte della Guardia*	42.12	12.29	11
Ad Vicesīmum, *Amendolara*	39.58	16.32	9
Ad Vicesīmum	43.28	1.45	6
Aea, *Poti*	42.12	41.44	22
*Aeae			1
Aeantium Prom., *Trikeri Point*	39.5	23.3	15
Aeas, or Aōus F., *Voyussa*	40.37	19.25	15
Aebūra? *Cuerva*	39.41	4.11 w	7
Aecae, *Troja*	41.21	15.19	9
Aeculānum, or Eclānum, *Le Grotte, n. Mirabella*	41.1	13.0	9
Aedepsus, *Lipso*	38.51	23.3	15
*Aedui	46.50	4.0	6
Aegae, or Edessa, *Vodhena*	40.47	22.2	15
Aegae (Euboea), *Limni*	38.45	22.20	16
Aegae (Achaia), *Akrata*	38.10	22.19	18
Aegae, *Ghzel-hissar*	38.46	27.3	19
Aegae, *Ayas*	36.45	35.46	20
Aegalēos M., *Skarmanga, or Skaramanga*	37.58	23.30	16
Aegalion M.? *Aghia, or Malia*	37.10	21.41	18
Aegātes, or Aegūsae Ins	38.0	12.10	12
Aege?	39.59	23.39	15
Aegeira, *n. Mavra Litharia*	38.7	22.23	18
Aegeirus	38.4	23.9	16
Aegine, *Limni*	36.47	22.32	18
Aegīāle	36.54	26.0	19
Aegida, aft. Justinopōlis, *C. d'Istria*	45.32	13.44	8
Aegilia I., *Stoura*	38.10	24.9	15
Aegilia, or Aegīla I., *Cerigotto*	35.50	23.18	19
Aegilia, *Tzurela*	37.45	23.55	18
Aegīlon, or Capraria I., *Capraja*	43.2	9.50	8
Aegimūrus I., *Zembra*	37.8	10.48	23
Aegīna I., *Eghina, or Egina*	37.44	23.30	18
Aegina, *Eghina*	37.45	23.26	18
Aeginetes, *Apana*	40.59	34.3	20
Aeginium, *Stagus*	39°.40′	21°.41′	
Aegithallus, or Aegithārus, Pr., *C. S. Teodora*	37.57	12.27	
Aegitium, *n. Vornakova*	38.29	22.1	
Aegium, *Vostitza*	38.15	22.5	
Aegonia	38.48	22.10	
Aegos-potāmi	40.20	26.33	
Aegosthēna, *Ghermano*	38.9	23.14	
Aegūsa I., *Favignana*	37.57	12.16	
Aegys, *Kamara*	37.15	22.13	
Aegyssus, or Aegypsus?	44.57	30.0	
Aelāna (Elath), *Akaba*	29.31	35.1	
Aelanītes Sinus, *G. of Akaba*	29.0	34.45	
Aeminium, *Penacova*	40.18	8.16 w	
Aemōna, or Emōna (aft. Julia Augusta), *Laybach*	46.4	14.31	
Aenaria, Pithecūsa, or Inarīme I., *Ischia*	40.44	13.54	
Aeneia, *on C. Karaburun*	40.28	22.50	
*Aeniānes	39.0	22.10	
Aenon?	32.26	35.36	
Aenona, *Nona*	44.14	15.10	
Aenos, *El-Musmeih*	33.16	36.26	
Aenos, *Enos*	40.42	26.5	
Aenus, or Oenus F. *Inn*	47.30	12.0	
Aenus M., *Monte Nero, or M. Elato*	38.8	20.41	
Aenyra?	40.37	24.42	
Aeoline, Liparaeae, nr Vulcanino Ins., *Lipari Islands*	38.30	15.0	
AEŌLIS	39.0	27.0	
Aepēa? (Corōne), *Petalidhi*	36.57	21.56	
Aequana, *Vieo Equense*	40.40	14.26	
*Aequi, or Aequicūli	42.0	13.10	
Aequinoctium, *Fischament*	48.3	16.38	
Aequum?	43.41	16.59	
Aere, *Es-Summeih*	33.9	36.15	
Aeropus M., *Mt. Tomoros*	40.35	20.10	
Aesārus F., *Esaro*	39.8	17.9	
Aesēpus F.	40.0	27.30	
Aesernia, *Isernia*	41.35	14.12	
Aesīca, *Great Chesters*	55.0	2.27 w	
Aesis F., *Esino*	43.30	13.10	
Aesium, *Jesi*	43.32	13.15	
Aeson F.	40.16	22.33	
Aestraeum, *Ostromja*	41.28	22.43	
Aestria I., *Lagosta*	42.45	16.53	
Aesūla, *Mt. Afliano*	41.56	12.51	
Aethalia or Ilva I., *Elba*	42.47	10.15	
*Aethiopes			
AETHIOPIA	20.0	31.0	
Aetna? *Castro*	37.35	14.55	
Aetna Mons, *Etna, or Mongibello*	37.44	15.0	
AETOLIA	38.40	21.40	
Aexōne, *Asani*	37.54	23.44	
Affilae, *Affile*	41.54	13.6	
AFRĪCA	36.0	9.30	
Agamea	39.50	26.10	
Agarieus Sinus			
Agātha, *Agde*	43.18	3.25	
Agathyrna, or Agathyrnum? *San Marco*	38.2	14.40	
Agbatāna, or Ecbatāna, *Hamadan*	34.48	48.33	
Agendicum, or Agedincum, aft. Senones, *Sens*	48.11	3.17	
Aginnis? *Hawaz*	31.20	48.50	
Aginnum, *Agen*	44.14	0.37	
Agiria, *Daroca*	41.13	1.17 w	
AGISYMBA?	4.05	30.0	
Agnavae	45.29	22.43	
*Agraei	38.57	21.30	
Agri Decumātes	48.10	9.0	
Agriāne	39.52	36.1	
*Agrianes	42.0	23.0	
Agrianes F., *Ergineh*	41.20	27.0	

NAMES.	LAT.	LONG.	MAP.
Agrigentum, or Aerăgas, *Girgenti*	37°.16′	13°.35′	12
Agrinium?	38.48	21.29	15
Agrippias, or Anthēdon?	31.27	34.25	21
Agrippina, or Colonia Agrippinensis, *Cologne*	50.56	6.57	6
Agrȳle (Upperand Lower)? *R. at foot of Hymettus*	37.57	23.44	17
Agnatum, *Innichen*	46.44	12.18	14
Agylla, aft. Caere, *Cervetri*	42.1	12.3	11
Agyrium, *S. Filippo d'Argiro*	37.38	14.32	12
Ai?	31.54	35.16	21
*Aiā	10.0	77.0	2
Ajalon, *Yalo*	31.51	35.2	21
Alāba, or Allāva?	37.27	13.12	12
Alabanda, *Arab Hissar*	37.36	27.57	19
Alabastra, or Alabastron-polis?	28.21	31.7	24
Alābus F., *Lo Cantaro, or Molinello*	37.15	15.5	12
Alaesa, or Halēsa, *n. Tusa*	37.57	14.14	12
Alaesus, or Halēsus, F., *Pettineo*	37.55	14.16	12
Alagonia? *Zarnata*	36.55	22.12	18
Alalcomēnae (Boeotia), *Sulinari*	38.22	22.59	16
Alalcomēnae (in Ithăca)?	38.22	20.41	18
Alālia, or Aleria, *Aleria*	42.7	9.31	9
Alalis, *Abu Herarah*	35.50	38.31	20
Alander F.	39.20	31.10	20
*Alāni	42.0	47.0	22
Alanton, *Lete*	42.50	1.49 w	7
Alatrium, or Aletrium, *Alatri*	41.46	13.24	11
Alauna, *Kier*	56.10	3.58 w	5
Alauna, *Alcanne, n. Valognes*	49.31	1.27 w	6
Alaunium	43.53	5.50	6
Alaunus F.? *Alne*	55.24	1.36 w	5
Alaunus F., *Axe*	50.43	3.3 w	5
Alāzon F., *Alusan*	41.40	46.0	22
Alba, *Abla*	37.14	2.55 w	7
Alba?	42.50	2.14 w	7
Alba F., *Ter*	42.0	2.35	7
Alba Fucentia, or Fucentis, *Colle di Albe*	42.4	13.26	11
Alba Helvīōrum, *Apse, or Alps*	44.33	4.36	6
Alba Longa	41.46	12.41	11
Alba Pompeia, *Alba*	44.41	8.2	8
Albāna, *Derbend*	42.5	48.12	22
*Albani			1
ALBANIA	41.30	47.30	22
Albaniae or Caspiae Pylae, *Pass of Derbend*	42.0	48.16	22
Albānus F., *Ssamour*	41.28	48.0	22
Albānus L., *Lago di Albano*	41.45	12.41	11
Albānus M., *Monte Cavo*	41.45	12.44	11
Albānus, or Albius M.	44.30	17.0	14
Albianum, *Kufstein*	47.35	12.11	14
*Albici	43.50	6.0	6
Albiga, *Alby*	43.57	2.9	6
Albinia F., *Albegna*	42.34	11.24	8
Albion			1
Albis F., *Elbe*	53.20	10.30	25
Albium Intemelium, *Vintimiglia*	43.45	7.40	6
Albium Ingaunum, *Albenga*	44.4	8.12	8
Albius, or Albānus M.	44.30	17.0	14
Albona, *Albona*	45.5	14.7	8
Albonica, *Puerta da Daroca*	41.7	1.20 w	7
Albucella (Arbucale, or Arbacala)?	41.46	5.25 w	7
Album Pr., *Ras el-Abiad, or White C.*	33°.12′	35°.8′	21
Alburnus Mons, *Monte Alburno, or Di Postiglione*	40.30	15.20	9
Albus Portus, *n. Algesiras*	36.6	5.26 w	7
Alce, *Alcazar de S. Juan*	39.25	3.14 w	7
Alcimus	37.56	23.38	17
Alcyonium Mare, *B. of Livadostro*	38.7	23.5	18
Alea, *Alia*	39.24	5.3 w	7
Alea	37.46	22.29	18
Aleius Campus	36.45	35.10	20
Alcie? *Monrzouk*	25.50	14.12	2
Aleria, or Alalia, *Aleria*	42.7	9.31	9
Alesia, *Alise*	47.37	4.23	6
Alesine	37.3	22.27	18
Alesius M.	37.38	22.26	18
Aletium, *S. Maria della Lizza*	40.0	18.6	9
Aletrium, or Alatrium, *Alatri*	41.46	13.24	11
Aletrium, *Calitri*	40.33	15.26	9
Alexandreia Troas, *Eski Stamboul*	39.45	26.10	19
Alexandrīa ultima, *Khojend*	41.21	68.30	3
Alexandrīa, aft. Hira	32.0	44.30	22
Alexandrīa? *n. Mittmkote*	29.0	69.28	3
Alexandrīa (ad Caucasum), *Ghoorbund*	34.50	68.40	3
Alexandrīa (ad Issum), *Iskenderoon*	36.35	36.9	20
Alexandrīa (in Ariis), *Herat*	34.22	62.10	3
Alexandrīa, *Iskenderieh, or Alexandria*	31.11	29.55	24
Alexandroschene, *Iskenderoona*	33.11	35.8	21
Algīdus	41.44	12.49	11
Aliassus, *Karaketscheli*	39.38	33.26	20
Alicanum, *Martyancz*	44.31	16.27	14
Alinda, *Demirji Derch*	37.33	27.50	19
Aliphēra	37.31	21.53	18
Aliso, *Elsen*	51.45	8.45	25
Alista, *Porto Vecchio*	41.36	9.17	9
Allaria, *Monteforte*	35.10	26.0	19
Allāva F.? *Caltabellotta*	37.30	13.14	12
*Allemanni	48.40	9.0	25
Allia F.? *Scolo del Casale*	42.4	12.35	11
Allia F.? *Di Conca*	42.0	12.32	11
Allīfae, *Alife*	41.20	14.18	9
Allobo, *Alagon*	41.51	1.8 w	7
*Allobrōges	45.30	5.30	6
Alma F., *Alma*	42.50	10.50	8
Almo F., *Acquataccia*	41.52	12.30	11
Almus, *n. Smorden, or Smordini*	42.47	23.5	14
Alōne, *Ambleside*	54.26	2.57 w	5
Alonta F., *Terek*	43.40	45.0	3
Alōpe (Locris)	38.43	22.56	16
Alōpe (Phthiotis)	38.54	22.46	16
Alopeconnēsus	40.18	26.15	19
Alōrus, *Paleakhora*	40.31	22.31	15
Alos, or Halos, *Kefalosi*	39.9	22.47	15
Alpēnos	38.47	22.32	16
Alpes Carnīcae, or Julīae, *Carnic or Julian Alps*	46.32	13.20	8
Alpes Cottiae, *Cottian Alps*	45.0	6.42	8
Alpes Graiae, *Grecian, or Graian, Alps*	45.30	7.0	8
Alpes Maritimae, *Maritime Alps*	44.10	7.20	8
Alpes Norīcae, *Noric Alps*	47.20	14.0	14
Alpes Pennīnae, *Pennine Alps*	46.0	8.0	8
Alpes Rhaeticae, *Rhaetian Alps*	46°.25′	10°.0′	8
Alpheius F., *Rufia*	37.36	21.45	18
Alpis Cottia, *Mont Genève*	44.56	6.42	8
Alpis Graia, *Little St. Bernard*	45.40	6.51	8
Alpis Pennīna, *Great St. Bernard*	45.53	7.9	8
Alsa F., *Ansa*	46.0	13.16	8
Alsadamus Mons? *Kelb Hawran*	32.41	36.46	21
Alsietīnus L., *Lago di Martignano*	42.8	12.17	11
Alsium, *Palo*	41.56	12.3	11
Alsuga, *Borgo di Valsugana*	46.5	11.23	8
Altīnum? *Bataszek*	46.11	18.45	14
Altīnum, *Altino*	45.34	12.22	8
Aluntium? *S. Filadelfo*	38.2	14.34	12
Alush?	28.47	33.25	24
Alutas F., *Aluta*	44.30	24.15	14
Alydda	38.53	30.4	20
Alyi?	28.55	31.6	24
Alyzia, *Kandili*	38.42	20.59	15
*Amalekites	29.0	34.0	24
Amallobriga, *Tordesillas*	41.31	5.2 w	7
AMANTIA	40.23	19.40	15
Amantia, *Livizza*	40.21	19.41	15
Amānus Mons, *Jawur Dagh, etc.*	37.0	36.20	20
Amanus Portus, aft. Flaviobriga, *Portugalete*	43.20	3.3 w	7
Amardus, or Mardus F., *Kizil Uzen, or Sefeid Rood*	37.30	48.0	22
Amarynthus	38.23	23.51	1.
Amasēnus, *Amaseno*	41.26	13.13	1
Amasia, *Amasia*	40.36	35.54	2
Amastris, for. Sesāmus, *Amasserah*	41.45	32.24	2
Amāthus, *Old Limasol*	34.43	33.9	20
Amāthus, or Betharamathum, *Amateh*	32.19	35.40	21
Ambacia, *Amboise*	47.24	1.0	6
*Ambarri	46.10	5.0	6
Ambastus F.			1
*Ambiāni	49.48	2.0	6
Ambiāni, *Amiens*	49.54	2.17	6
*Ambivareti	47.15	3.20	6
Amboglanna, *Burgoswald*	54.59	2.37 w	5
AMBRACIA	39.5	21.0	15
Ambracia, *Arta*	39.8	21.0	15
Ambracius S., *G. of Arta*	38.57	20.55	15
Ambrācus, *Fidho-Kastro*	39.2	20.57	15
Ambre, *Dachau*	48.16	11.28	25
Ambrȳsus, *Dhistomo*	38.26	22.40	16
Ameria, *Amelia*	42.33	12.26	8
Ameristrātus, *Mistretta*	37.55	14.21	12
Amīda, *Diyarbekr*	37.55	39.54	22
Amilus? *Aghia Triada*	37.45	22.21	18
Amisia F., *Ems*	52.40	7.20	25
Amīsus, *Samsoon*	41.20	36.21	20
Amiternum, *San Vettorino*	42.23	13.22	8
Ammochostos, *Famagousta*	35.7	33.58	20
AMMONITIS	32.0	36.12	21
Amnias F., *Kostambul Tchai, or Gok Irmak*	41.30	34.30	20
Amorgos I., *Amorgo*	36.50	26.0	19
Amorium, *Heryan Kaleh*	39.0	31.27	20
Ampēlos M.	37.45	26.52	19
Ampēlos Pr., *C. Pseudo*	39.57	24.1	15
Ampēlos Pr., *C. Colonni*	37.38	26.53	19
Ampēlus Pr., *C. Sacro*	35.1	26.16	19
Ampelusia, or Cotes Pr., *C. Spartel*	35.47	5.56 w	23
Amphanae	39.20	22.55	15
Amphēia	37.15	22.5	18

NAMES.	LAT.	LONG.	MAP.
Amphiareium, *Mavro-Dhilissi*	38°.17′	23°.50′	16
Amphicleia, or Amphicaea, *Dhadhi*	38.38	22.35	16
AMPHILOCHIA	39.4	21.15	15
Amphimalla	35.21	24.18	19
Amphipāgus Prom.? *C. Bianco*	39.21	20.7	15
Amphipōlis, *Neokhorio*	40.48	23.51	15
Amphissa, *Salona*	38.32	22.22	16
Amphitrōpe, *Metropista*	37.47	24.0	18
Amphītus F.	37.16	22.0	18
Amphrȳsus F.	39.10	22.47	15
Ampsaga F., *Wady el-Kebir*	36.45	6.10	23
Amsanctus Lacus, *Le Mofete*	40.59	15.1	9
Amȳclae	41.16	13.20	9
Amȳclae, *Agios Kyriaki*	37.2	22.27	18
Amyrus F.	39.34	22.44	15
Amȳrus? *Kastri*	39.34	22.41	15
Amȳzon	37.34	27.42	19
Anabucis (or Automalax?)	30.16	19.14	23
Anactorium	38.54	20.50	15
Anaea, *Arnear*	37.47	27.19	19
Anagnia, *Anagni*	41.46	13.10	11
Anagyrus, *Vuri*	37.50	38.48	16
ANAITICA, or ACILISĒNE	39.20	40.0	22
Analiba, *Herhemeh*	39.31	39.16	20
Anamis F., *Ibrahim*	27.10	57.20	8
*Ananes	44.50	10.0	8
Anāphe I. and Town, *Anafi*	36.22	25.48	19
Anaphlystus, *Anavyso*	37.43	23.56	18
Anāpus F. (Acarnania)	38.35	21.14	15
Anāpus F., *Anapo, or Fiume di Sortino*	37.5	15.10	13
Anas F., *Guadiana*	38.27	7.10 w	7
Anassus F., *Revonchi*	46.0	13.13	8
Anastatiopōlis, *Dara*	37.10	40.57	22
Anāthō, *Anuah*	34.30	42.3	22
Anatis F.? *Wady Oomer-begh*	33.10	8.0 w	23
Anaua L. (or Ascania?) *L. of Chardak, or Hadji Touz Ghieul*	37.53	30.0	20
Anaunium, *Non*	46.18	10.57	8
Anazarbus, *Ain Zarba*	37.18	35.51	20
*Ancalites	51.20	1.50 w	6
Anchesmus M. (Lycabettus), *Hill of St. George*	37.59	23.45	17
Anchiāle? *Mound n. Karaduwar*	36.48	34.43	20
Anchiālus, *Ahiolou*	42.34	27.40	14
Anchīsa M., *Armenia*	37.42	22.25	18
Ancon Pr., *C. Tchalti*	41.22	36.40	20
Ancōna, *Ancona*	43.37	13.31	8
Ancȳra	39.11	28.58	20
Ancȳra, *Angora*	39.56	32.56	20
Ancyron-pōlis?	29.9	31.15	24
Andabīlis, *Eski Andaval*	37.56	34.50	20
Andaca? *Valley of Lughman*	34.38	70.25	3
Andania, *Eliniko-kastro*	37.17	22.1	18
Andecavi, *Angers*	47.28	0.33 w	6
Andematūnum, *Langres*	47.51	5.21	6
Anderida? *Pevensey*	50.49	0.21	5
Anderitum, *Anterrieux*	44.50	3.4	6
*Andes, or Andecavi	47.30	0.30 w	6
Andes, *Pietola*	45.7	10.50	8
Andretium	43.43	16.15	14
Andriāce, *Andraki*	36.13	30.2	20
Andrius F.	39.52	26.45	19
Andropōlis	30.37	30.46	24
Andros, *Palacopolis*	37.49	24.50	19
Andros I., *Andro*	37.50	24.55	19
Anemo F., *Lamone*	44.10	11.43	8
Anemorein?	38.27	22.38	16
Anemurium, *Anamour*	36.1	32.51	20
Angēle? *Papa Anghelak*	37.58	23.53	16
Angellae, *Rute*	37°.25′	4°.25′ w	7
Angites F., *Anghista*	40.50	24.0	19
Angitūla F., *Angitola*	38.10	16.16	9
*Anglii, or Angli	54.20	10.0	25
*Angrivarii	52.15	9.0	25
Angularia, *Anguillara*	42.7	12.14	11
Angūlus, *S. Angelo*	42.30	12.8	8
Anigrus F., *Mavropotamo*	37.30	21.38	18
Anio F., *Teverone*	41.56	12.40	11
Annamatia, *Adony*	47.7	18.54	14
Anneianum, *Legnago*	45.11	11.20	8
Anopaea	38.44	22.28	16
Anopōlis	35.13	24.6	19
Ansa Paullini, *Anse*	45.56	4.43	6
*Ansibarii	53.10	7.15	25
Antandros, *Antandro*	39.34	26.50	19
Antarādus, *Tartoos*	34.52	35.55	20
Antemnae	41.57	12.30	11
Anthēdon (Boeotia), *Paleo-kastro*	38.28	23.27	16
Anthēdon, or Agripias?	31.27	34.25	21
Anthēla	38.48	22.28	26
ANTHĒMUS	40.32	23.10	15
Anthēmus	40.31	23.13	15
Anthēmus F?	42.50	41.18	22
Anthēne? *Ellinico*	37.23	22.41	18
Anthylla	31.15	30.12	24
Anticȳra (Locris)?	38.24	22.0	18
Anticȳra (Malis)	38.51	22.22	16
Anticȳra (Phocis), *Aspra Spitia*	38.23	22.38	16
Antigonēa, or Psaphāra	40.20	23.6	15
Antigoneia? *Tepedelen*	40.20	20.0	15
Anti-Libānus, *Jebel esh-Shurky*	34.10	36.10	20
Antinōe, for. Besa, *Sheikh Abadeh*	27.48	30.54	3
Antinoopōlis, *Cherkesh*	40.43	32.56	20
Antīnuu, *Civita d'Antino*	41.53	13.27	11
Antiocheia (ad Maeandrum)	37.52	38.33	19
Antiochīa (ad Taurum)? *Aintab*	37.4	37.25	20
Antiochīa, *Antakia*	36.12	36.9	20
Antiochīa Mygdoniae, or Nisibis, *Nisibin*	37.1	41.10	22
Antiochīa (ad Cragum)	36.8	32.30	20
Antiochīa (Pisidia), *Yalobatch*	38.16	31.17	20
Antiochīa? *Merv*	37.30	62.0	3
Antipatreia, *Arnaoud Berat*	40.43	19.49	14
Antipātris (Capharsaba), *Kefr Saba*	32.13	34.59	21
Antiphellus, *Andifilo*	36.12	29.41	20
Antīphrae? *Kasr Jammemeh*	31.7	28.22	23
Antipōlis, *Antibes*	43.35	7.7	6
Antipyrgos Portus, *Marsa Toubronk*	32.2	24.3	23
Antiquaria, *Antequera*	37.9	4.35 w	7
Anti-Rhium Pr., *Kastro-Roumeli*	38.20	21.46	18
Antissa, *Kalas Limneonas, n. Sigri*	39.13	25.52	19
Antistiāna, *Llacmneto*	41.27	1.28	7
Anti-Taurus, *Dujik Dagh, &c*	39.15	40.0	22
Antium, *Porto d'Anzo*	41.25	12.40	11
Antivestaeum, Boleium, or Belerium, Prom., *Land's End*	50.4	5.42 w	20
Antona F., *Neu*	52.25	0.32 w	5
Antron, *Fano*	38.58	23.0	16
Antunnacum, *Andernach*	50.26	7.24	6
Anurogrammum, *Anarajahpoora*	8.18	80.31	2
Anxānum (Apulia), *Torre di Rivoli*	41.29	15.56	9
Anxānum (Frentanorum), *Lanciano Vecchio*	42°.14′	14°.23′	
Anxia, *Anzi*	40.29	15.54	
Anxur, or Tarracīna, *Terracina*	41.16	13.15	
Aornos?	34.25	73.0	
Aornos (Bactriana)?	36.40	68.35	
Aoūs, or Aeas F., *Voyussa*	40.37	19.25	
Apamēa	37.17	37.53	
Apamēa, for. Pella, *Famieh*	35.29	36.24	
Apamēa Cibōtus, *Dineir*	38.3	30.13	
Apamēa Myrtēa, *Moudania*	40.22	28.54	
Apameia, *Jibbarah*	34.2	44.3	
APAMĒNE	35.30	36.30	
Apammaris	36.16	38.12	
Apelaurus M.	37.50	22.28	
Apennīnus Mons, *Apennines*	44.0	11.0	
APEGANTIA	38.50	21.27	
Aperopia I., *Dhoko*	37.20	23.20	
Aperrhae	36.9	29.52	
Apēsas M., *Fonka*	37.51	22.45	
Aphētae, *Trikeri*	39.5	23.5	
Aphidna, *Kotroni*	38.11	23.54	
Aphrodisias (Caria), *Geira*	37.43	28.45	
Aphrodisias (Cilicia)	36.10	33.41	
Aphrodisias (Laconia)?	26.34	22.57	
Aphrodisium (Latium)?	41.35	12.29	
Aphrodisium (Cyprus)	35.24	33.50	
Aphroditōpolis, *Atfieh*	29.27	31.20	
Aphȳtis, *Athyto*	40.6	23.27	
Apiarium	38.42	0.51 w	
Apicilia, *Latisana*	45.46	13.0	
Apidānus F., *Fersaliti*	39.25	22.10	
Apīla, or Apilas, aft. *R. of Platamona*	39.57	22.35	
Apis?	31.24	27.2	
Apis? (Taposiris?) *Arab's Tower*	30.47	29.34	
*Apodōti	38.31	21.50	
Apollīnis Lucus, *Pollone*	45.37	7.59	
Apollinis Pr., *C. Gobeah, or Farina*	37.11	10.14	
Apollinopōlis Magna, *Edfou*	24.59	32.54	
Apollinopōlis Parva	27.0	31.22	
Apollo Corynthus, Temple of	36.51	21.56	
Apollonia, *Paleo-kastro, n. Armyro*	35.23	25.4	
Apollonia, aft. Sozopōlis, *Sizeboli*	42.26	27.44	
Apollonia, *Arsouf*	32.18	34.51	
Apollonia, *Marsa Sousa*	32.54	21.56	
Apollonia, *Abulliont*	40.9	28.42	
Apollonia, *Pollina*	37.57	14.8	
Apollonia (Assyria)?	34.22	44.24	
Apollonia (Acte)	40.13	24.20	
Apollonia (Chalcidice), *Polighero*	40.24	23.22	
Apollonia, Eleuthērae, or Eleutherna?	35.19	24.41	
Apollonia (Illyria), *Pollina, or Pollona*	40.40	19.25	
Apollonia (Lydia)?	38.59	27.31	
Apollonia Mordiacum, *Olubarlu*	38.6	30.38	
Apollonia (Mygdonia), *Pollina*	40.36	22.30	
Apollonia (Siphnos), *Kastro*	36.58	24.44	
Apollonia (Thracia)?	41.7	25.6	
APOLLONIĀTIS	34.20	44.30	
Apolloniātis L., *L. of Abulliont*	40.10	28.35	
Apollōnis	38.46	27.37	

NAMES.	LAT.	LONG.	MAP.
Appōl fons, or Patavīnae Aquae, *Bagni d'Abano*	45°.22′	11°.46′	8
Appostāna?	27.5	53.2	3
Appuaria, *Tabua*	43.55	26.14	14
Appii Forum, *Foro Appio*	41.28	13.1	11
Appōlū? *n. Ponte delle Streghe*	41.47	12.36	11
Apros, or Apri, *Ainud-Jik*	40.54	27.11	14
Aprusa F., *Aosa*	44.2	12.38	8
Apsārus F. (Acampsis?) *Jurak Su*	41.0	41.46	20
*Apsilae	43.0	41.10	22
*Apsiathii	40.50	26.30	14
Apsus F., *Chervesta*	40.50	19.35	14
Apta Julia, *Apt*	43.52	5.25	6
Aptēra, *Paleokastro*	35.27	24.7	19
*Apuāni?	44.27	10.0	8
APULIA	41.0	16.0	9
Apulum (Colonia Nova), *Karlsburg*	46.5	23.35	14
Aqua Crabra, *Marrana*	41.53	12.32	11
Aqua Viva, *Majerje*	46.21	16.11	14
Aqua Viva, *Acquaviva*	42.18	12.25	11
Aquae, *Berza-Palanka*	44.27	22.30	14
Aquae, *Bauden*	48.1	16.11	14
Aquae Albūlae	41.59	12.44	11
Aquae Apollināres, *Bagni di Stigliano*	42.11	12.1	11
Aquae Augustae, or Tarbellicae, *Dax*	43.43	1.2 w	6
Aquae Balissae?	45.33	17.20	14
Aquae Bilbitanōrum, *Alhama*	41.20	1.54 w	7
Aquae Borbōnis, *Bourbonne-les-Bains*	47.57	5.45	6
Aquae Bormōnis, *Bourbon l'Archambault*	46.36	3.2	6
Aquae Caeretānae, *Bagni di Sopo*	42.4	11.59	11
Aquae Calīdae, *n. Chiftlik Khan*	37.27	34.46	20
Aquae Calīdae, *Hammam Merigah*	36.25	2.22	23
Aquae Calīdae, *Hammam l'Euf, n. Tanis*	36.42	10.18	23
Aquae Calīdae, *Vichy*	46.7	3.25	5
Aquae Celenae, *Caldas de Rey*	42.34	8.38 w	7
Aquae Convenārum, *Bagnères de Bigorre*	43.4	0.9	6
Aquae Ferentīnae, *n. San Rocco*	41.47	12.41	11
Aquae Flaviae, *Chaves*	41.55	7.30 w	7
Aquae Gratiānae, *Aix*	45.42	5.54	6
Aquae Mattiācae, *Wiesbaden*	50.5	8.15	25
Aquae Neapolitānae, *n. Sarlara*	39.37	8.47	9
Aquae Neri, *Neris*	46.16	2.40	6
Aquae Nisinciī, *Bourbon l'Anci*	46.37	3.46	6
Aquae Origīnis?	42.10	8.27 w	7
Aquae Passēris, *Bacucco*	42.27	12.3	8
Aquae Pisānae, *Bagni di Pisa*	43.46	10.26	8
Aquae Populōniae	42.58	10.38	8
Aquae Querquennae?	42.12	8.12 w	7
Aquae Segeste, *Ferrières*	48.2	2.35	6
Aquae Segete?	45.25	4.18	6
Aquae Sextiae, *Aix*	43.32	5.27	6
Aquae Statiellae, *Acqui*	44.40	8.27	8
Aquae Sulis, *Bath*	51.23	2.21 w	5
Aquae Tacapitānae, *El-Hammam-el-Khabs*	33.50	9.45	23
Aquae Vetulōniae, *Vetulia*	43.6	10.33	8
Aquae Voconiae, *Caldas (n. Gerona)*	41.53	2.51	7
Aquīla major, *n. Tetouan*	35°.37′	5°.17′ w	23
Aquīla minor, *Castillejo*	35.45	5.21 w	23
Aquilaria, *Awariyeh*	37.4	10.58	23
Aquileia, *Aquileia*	45.46	13.22	8
Aquileia, *Incisa*	43.41	11.29	8
Aquilonia, *Lacedogna*	41.4	15.25	9
Aquincum, or Acincum, *Alt-Buda*	47.30	19.3	14
Aquīnum, *Aquorīa*	44.16	10.44	8
Aquīnum, *Aquino*	41.30	13.41	9
*Aquitāni	44.0	0.30 w	6
AQUITANIA	45.0	1.0	4
Ar of Moab, or Rabbath-moab (Areopolis.) *Rabba*	31.22	35.45	21
Ara Augusti, or Lugdunensis	45.46	4.50	6
Ara Jani, *Riano*	42.7	12.32	11
Ara Ubiōrum, *Godesberg*	50.40	7.9	6
ARABIA	25.0	45.0	3
ARABIA DESERTA	32.0	40.0	3
ARABIA FELIX, *Yemen*	17.0	45.0	3
ARABIA PETRAEA	29.0	34.0	3
Arabiae Empōrium, or Adane, *Aden*	12.46	45.8	3
Arabicus S., or Mare Rubrum, *Red Sea*	20.0	39.0	3
*Arabii	36.30	66.30	3
Arābis F., *Purali*	25.40	66.25	3
Arabissus, *Hawschin*	38.7	36.42	20
Arabrica, or Ierabriga, *Alenquer*	39.2	8.56 w	7
Arace, *Behemeh*	37.40	37.57	20
Araeeli, *Huarte Araquil*	42.53	2.5 w	7
Araehnaeus M., *Arna*	37.39	23.2	18
ARACHOSĪA	32.0	66.0	3
Arachōtos, *Urghnudnub*	32.12	66.22	3
Araehthus or Arethon F., *Arta*	39.20	21.7	15
Araeillum, *Aradillos*	43.3	3.55 w	7
Aracynthus M., *Zyyos*	38.30	21.25	15
Arad, *Tell Arad*	31.19	35.9	21
Arādus (Arvad), *Ruad I.*	34.50	35.52	20
Arādus I., *Maharug*	26.14	50.43	3
Arae Hespēri, or Solia, *S. Lucar la Mayor*	37.24	6.2 w	7
Arae Mutiae, *Monte Musiaa*	42.7	12.25	11
Arae Philenōrum	30.20	18.54	23
Arae Sestiānae? *C. Villano*	43.8	9.8 w	7
Araegenus, *Argentan*	48.44	0.1 w	6
Aragus F., *Aragua*	42.20	44.46	22
ARAM NAHARAIM, or PADAN ARAM (MESOPOTAMIA), *Al Jezireh*	36.0	41.0	22
Arandi, or Aranni, *Ourique*	37.41	8.10 w	7
Arane?	39.1	37.49	20
Aranni, or Arandi, *Ourique*	37.41	8.10 w	7
Arāphen, *Rafina*	38.1	24.0	16
Arar, or Saucona F., *Saône*	46.20	4.50	6
Arārat M., *Agridagh*	39.41	44.16	22
Ararus F.? (Alutas), *Aluta*	44.30	24.15	14
Ararus F.? *Sereth*	46 30	26.50	14
Arasaxa, *Seresek*	38.42	35.40	20
Aranūēa	39.55	39.35	20
Aranris F., *Herault*	43.40	3.30	6
Aransio, *Orange*	44.8	4.49	6
*Aravisei	47.30	17.30	25
Araxis, *Oren*	36.45	29.25	20
ARAXĒNE	39.15	45.0	22
Araxes F., *Aras*	39.15	47.10	22
Araxes F., *Bendamir*	29.40	53.0	3
Araxes F. (of Xenophon), *Khabour*	35.17	40.40	22
Araxus Prom., *C. Kilologria*	38.13	21.22	18
Arbe I., *Arbe*	45°.47′	14°.45′	14
Arbeia? *Moresby*	54.36	3.32 w	5
Arbēla, *Irbid*	32.38	36.0	21
Arbēla, *Kalat Ibn Ma'an*	32.50	35.30	21
Arbēla, *Arbil*	36.12	43.56	22
ARBELITIS	36.12	43.56	26
Arbor, *Arbon*	47.31	9.25	6
Arca, *Tell Arca*	34.34	36.2	20
ARCADIA	37.35	22.0	19
Arcadia, *Arkhadi*	35.11	25.7	19
Arcesine	36.47	25.46	19
Arcesīne, *Arkassa*	35.31	27.6	19
Archābis, or Xylēne, *Arkava*	41.21	41.16	20
Archalla, *Erkelet*	38.49	35.14	20
Archandron?	31.12	30.22	24
Archelāis, *Ak-serai*	38.19	34.5	20
Archelāis, *El-Anjeh*	32.0	35.25	21
Arci, *Arcos*	36.51	5.49 w	7
Areidava? *Werschitz*	45.6	21.24	14
Areītis I., *Arki*	37.23	26.46	19
Areobriga, *Arcos*	41.10	2.19 w	7
Areonnēsus I., *Orak*	36.58	27.30	19
Areonnēsus I., or Aspis, *Hypsili*	38.2	26.54	19
Arctus	41.	29.3	26
Ardanis, or Ardania Pr., *Ras el-Milhr*	31.53	25.5	23
Arden, *Ardea*	41.36	12.34	11
Ardelica, *Peschiera*	45.27	10.42	8
Ardericea? *Kir Ab*	32.23	48.36	22
*Ardiaei	43.50	17.0	14
Ardiscus, or Ordessus F., *Arjisch*	44.23	26.0	14
Ardobrica, *Corunna*	43.23	8.21 w	7
Arduenna Silva, *Ardennes, &c.*	50.0	5.30	6
Arebrigium, *St. Didier*	45.46	6.58	8
Arelāte, *Arles*	43.41	4.37	6
Arenacum, *Arnhem*	51.58	5.55	6
Arēnae Montes	37.0	6.30 w	7
Arēon F., *Congoon*	28.0	52.15	3
Areopōlis (Ar of Moab, or Rabbath-moab), *Rabba*	31.22	35.45	21
Arethon, or Araehthus, F., *Arta*	39.20	21.7	15
Arethūsa	40.39	23.39	15
Arethūsa fons (Ithaca)	38.20	20.44	18
Arethūsa L.? *Nazuk Ghieul*	38.56	42.10	22
Arethūsa (Syria), *Rustan, or Restun*	35.5	36.38	20
Aretias I. (Chaleerītis), *Kerasunt Ada*	40.56	38.27	20
Areva F., *Ucero*	41.40	3.4 w	7
*Arevaei	41.30	3.0 w	7
Argaeus M., *Erdjish Dagh*	38.32	35.11	20
Arganthonius M., *Samanlu Dagh*	40.30	29.20	20
Argantomagus, *Argentum*	46.35	1.31	6
ARGEIA	37.40	22.32	18
ARGEIA (AMPHILOCHIA)	38.55	21.15	15
Argennum Pr.? *C. S. Alessio*	37.52	15.20	12
Argennum Pr., or Arginum, *C. Bianco, or Aspro Kavo*	38.16	26.15	19
Argenomeseum? *Argomedo*	43.23	3.48 w	7
Argentarius M.	37.55	2.56 w	7
Argentarius Mons, *M. Argentaro*	42.22	11.10	8
Argenteus, *Argens*	43.30	6.16	6
Argentia? *Argenta*	44.37	11.51	8
Argentia, *Gorgonzola*	45.33	9.25	8
Argentiōlum, *Torneros*	42.15	6.13 w	7
Argentorātum, aft. Stratheburgus, *Strasbourg*	48.35	7.45	6
Argentovaria, *Artzenheim*	48.5	7.30	6

NAMES.	LAT.	LONG.	MAP.
Argīda?	39°.48′	27°.32′	19
Argīlas	40.45	23.44	15
Arginūsæ Ins.	39.0	26.49	19
Argithēa, *Knisovo*	39.25	21.26	15
ARGOB (GAULONITIS), *Jaulan*	32.54	35.45	21
Argolicus S., *G. of Nauplia*	37.20	23.0	18
ANGŌLIS	37.40	23.0	18
Argos, *Argos*	37.38	22.43	18
Argos Amphilochicum, *Neokhori*	38.55	21.12	15
Argos Orestīcum?	40.33	21.10	14
Argȳra	38.18	21.47	18
*Argyrini	40.7	21.10	15
Argyrippa, or Arpi, *Arpa*	41.31	15.33	9
ARIA	35.0	62.0	3
ARIACA, *Concan*	18.0	73.20	2
ARIĀNA	32.30	65.0	3
Ariaspæ?	31.0	63.30	3
Ariassus	36.55	30.35	20
Aricia, *Laricicia*	41.43	12.41	11
Aricomium, *Weston, n. Ross*	51.55	2.31 w	5
Arigaeum? *Nawngee, or Naaghi*	34.47	71.16	3
*Arii, or Harii	51.0	20.30	25
Arimathnea? *Ramleh*	31.55	34.52	21
Arimazes (Rock of)? *Koheetun, n. Derbend*	38.59	67.40	3
Arimīnum, *Rimini*	44.4	12.34	8
Arimīnus F., *Marecchia*	44.0	12.25	8
Arindela, *Ghurundel*	30.47	35.46	24
Ariolica? *Arc-sous-Cicon*	47.3	6.24	6
Ariolica, *between Roure and La Cartelas, n. St. Just en Chevalet*	45.54	3.47	6
Arisbe	40.10	26.30	26
Aristēra I.	37.26	23.32	18
Aristonautae, *n. Kamari*	38.5	22.36	18
Aritium Prætorium, *Benevente*	38.58	8.47 w	7
Arlape, or Arelate? *Merlk*	48.13	15.22	14
Armauria, *Tapadevi, or Amavir*	40.6	44.1	22
Armaxa, *Pallass*	39.0	35.48	20
Armēne, *Artaschin*	41.12	41.0	20
ARMENIA	40.0	44.0	22
ARMENIA MINOR	40.0	39.30	20
Armeniae Pylae, *Gergen Kalah-si*	37.58	39.8	22
Armenium, *Magula*	39.27	22.37	15
Arminia F., *Fiore*	42.25	11.38	8
ARMONICA	48.20	1.30 w	6
Armutria, *Motra*	44.32	23.29	14
Arna, *Civitella d'Arno*	43.8	12.29	8
Arnae	40.27	23.45	15
Arne (Cicrium), *Mataranga*	39.23	22.3	15
Arnon (River), *Wady Mojib*	31.29	35.45	21
Arnus F., *Arno*	43.40	10.40	8
Aro F., *Arone*	42.0	12.16	11
Aroanius M., *Khelmos*	37.58	22.13	18
Aroanius, or Olhius, F.	37.57	22.20	18
Aroanius F.	37.54	21.56	18
Aroanius F., *Katzma*	37.52	22.9	18
Arocha F., *Crocchio*	39.0	16.45	9
Aroer, *Ararah*	31.13	35.3	21
Aroer, *Ara'ir*	31.29	35.50	21
Aroer, *Aireh*	32.1	35.44	21
Aromāta Prom. (Notu Keras?) *C. Gerdafoon (Guardafui)*	11.41	51.12	2
Arōsis, or Oroatis F. (Zarotis), *Tab.*	30.20	49.52	22
Arpi, or Argyrippa, *Arpa*	41.31	15.33	9
Arpinum, *Arpino*	41.39	13.33	11
Arrabo? *Kornmönd*	47.0	16.38	14
Arrabo F., *Raab*	47.18	17.0	14
Arrabona, *Raab*	47.41	17.38	14

NAMES.	LAT.	LONG.	MAP.
Arretium, *Arezzo*	43°.30′	11°.56′	8
Arretium (Julienses), *Subliano*	43.37	11.54	8
Arretium (Fidentes), *Castiglione*	43.22	12.0	8
ARRHĒNE (ARZANĒNE)	38.20	41.0	22
Arriaca, *Guadalaxara*	40.39	3.10 w	7
Arriani Prom.			1
Arrubium	45.18	28.13	24
Arsa, *Aznaga*	38.11	5.41 w	7
Arsamosāta	38.35	39.29	22
Arsanias F.? *Murad Tchai*	39.5	41.30	22
Arsen F.	37.43	22.3	18
Arsēne, Arsissa, or Thospītis L.? *L. of Van*	38.40	42.40	22
Arsia F., *Arsa*	45.5	14.2	8
Arsinaria, *Arzaw*	35.50	0.15 w	23
Arsinia, *Arghano Maden*	38.19	39.40	22
Arsinōe (Aethiopia)?	12.50	42.57	3
Arsinōe (Cilicia), *Softa Kalassi*	36.6	33.5	20
Arsinōe (Creta)?	35.16	25.28	19
Arsinōe (Cyprus), *Polikrusoko*	35.6	32.30	20
Arsinōe, for. Teucheira (*Taukra*)	32.32	20.32	23
Arsinōe, or Crocodilopōlis	29.25	31.4	24
Arsinōe, or Cleopātris	30.3	32.34	24
Arsissa, or Arsēne L., *L. of Van*	38.40	42.40	22
*Artăori	43.20	8.0 w	7
Artabrōrum S., *B. of Ferrol*	43.25	8.20 w	7
Artăce, *Erdek*	40.24	27.46	19
Artacoāna? *Aowbah, or Obeh*	34.18	63.8	3
Artagera?	40.5	43.0	22
Artanes, *Tschilch*	41.10	29.38	20
Artanissa? *Thelaw?*	41.54	45.29	22
Artaxăta? *Ardaschad*	39.58	44.35	22
Artēmis, Proseoa, Tem. of, *n. C. Amoni*	39.1	23.19	15
Artemisium	39.0	23.15	15
Artemisium, or Pedalium Pr., *C. Suveta*	36.35	28.53	19
Artemisium, or Dianium Pr., *C. St. Martin*	38.46	0.14	7
Artemisius M., *Malevo*	37.37	22.32	18
Artemisius M., *Monte Arriano*	41.43	12.48	11
Artemīta, *Artemid*	38.25	43.7	22
Artemīta, or Chalasar, *Sheriban*	33.58	44.56	22
Artena Veientum? *Buccea*	41.58	12.16	11
Artena Volscorum? *n. Monte Fortino*	41.44	15.57	11
Artenia, *Artegna*	46.13	13.11	8
Artigi, *Athama*	37.0	4.10 w	7
Artigi, *Castucra*	38.40	5.34 w	7
Artiscus F., *Tondja*	42.20	26.20	14
Artolica, *La Tuille*	45.42	6.56	8
Arucl? *Moura*	38.7	7.18 w	7
Arunda, *Ronda*	36.50	5.5 w	7
Arupium? *Josephsthal*	45.12	15.17	14
Arutela	44.58	24.15	14
Arva, *Alcolea*	37.55	4.39 w	7
Arvad (Arādus), *Ruad I.*	34.50	35.52	20
*Arverni (Nemossus), *Clermont*	45.47	3.4	6
*Arvii	48.0	0.30 w	6
Arvisia	38.35	26.0	19
Arx, *Arce*	41.36	13.37	11
Arx Carventāna, *Rocca Massima*	41.41	12.58	11
Arycanda, *Aroof*	36.31	30.9	20
ARZANĒNE (ARRHĒNE)	38.20	41.0	22
Arzes, *Ardjish*	39.3	43.15	22
Asama, or Asana F.? *Wady Tensift*	32.0	9.0 w	23

NAMES.	LAT.	LONG.	MAP.
Asamum? *Melonta*	42°.28′	18°.27′	
Ascālon, *Askulan*	31.39	34.32	
Ascania I.? *Christiani*	36.15	25.13	
Ascania L. (or Anaua)? *L. of Chardak, or Hadji Tous Ghiol*	37.53	30.0	
Ascania L., *L. of Isnik*	40.20	29.30	
Asciburgium, *Asburg*	51.28	6.38	
Ascra, *Pyrgaki*	38.18	23.6	
Ascūlum, *Ascoli*	41.11	15.34	
Ascūlum Picēnum, *Ascoli*	42.52	13.37	
Ascuris L., *Ezero*	39.54	22.26	
Asēa, *n. Frango Vrysi*	37.25	22.17	
Aser?	32.23	35.21	
Ashdod (Azōtus), *Esdood*	31.45	34.41	
Ashtaroth, *Tell Ashtereh*	32.48	36.4	
Asido (Caesariāna)? *Medina Sidonia*	36.27	5.55 w	
Asinacus (or Messeniacus) S., *G. of Kalamata*	36.45	22.5	
Asinārus F., *Fiume di Noto, or Falconara*	36.55	15.0	
Asīne, *Tolon*	37.32	22.52	
Asīne, *Koroni, or Coron*	36.48	21.59	
Asīnes, Aecsīnes, or Onobālas F., *Cantara*	37.50	15.10	
Asmiraxa			
Asnaus M., *Mertzika*	40.19	20.20	
Asōpus, or Cyparissia, *Blitra*	36.41	22.51	
Asōpus F. (Boeotia), *Vurieni*	38.16	23.35	
Asōpus F. (Malis), *Karvunaria*	38.47	22.23	
Asōpus F. (Peloponnesus), *St. Gheorgios*	37.52	22.39	
*Aspaeicae	40.0	60.0	
Aspalnea, *Pont l'Esquit*	43.3	0.36 w	
Aspendus	36.58	31.16	
Asphaltītes L. (Dead Sea), *Dead Sea, or Bahr Lût*	31.30	35.30	
Aspithra F.			
Aspis, *Aspe*	38.22	0.49 w	
Aspis, *Marsa Zaffran*	31.14	16.43	
Aspis, or Clypēa, *Kaibia*	36.50	11.8	
Aspis, or Clypēa, Pr., *Ras el-Melhr*	36.52	11.9	
Aspis I., or Arconnesus, *Hypsili*	38.2	26.54	
Asplēdon, *Avrokastro*	38.32	23.0	
Assa, *Paleokastro*	40.21	23.45	
Asseconia? *Santiago de Compostella*	42.49	8.28 w	
Assissium, *Assisi*	43.4	12.38	
Assorus, *Asaro*	37.36	14.25	
Assos, *Beiram Keui*	39.29	26.22	
Assurae, *Zunfour*	35.39	8.51	
Assus F., *Kineta*	38.34	22.50	
ASSYRIA	36.0	44.0	
Asta, *Asti*	44.53	8.11	
Asta, aft. Asta Regia? *Xeres de la Frontera*	36.40	6.7 w	
Astabōras F., *Tecazze, or Atbara*	17.0	35.0	
Astacēnus S., *G. of Izmid*	40.45	29.40	
Astācus	40.45	29.58	
Astācus, *on Port Platia*	38.29	21.7	
Astāpa, *Estepa*	37.19	4.55 w	
Astapus F., *Abai*	15.0	33.5	
Astelephus F., *Markula*	42.45	41.23	
Astēris I., *Daskaglio*	38.26	20.36	
Asterusia, *Astrizzi*	34.57	25.2	
Astibon, *Istip*	41.47	22.10	
Astica	41.20	28.10	
Astigi, or Astigis, *Ecija*	37.31	5.5 w	
Astigi vetus, *Alameda*	37.16	4.43 w	

NAMES.	LAT.	LONG.	MAP.
Astura, *Torre di Astura*	41°.23′	12°.49′	11
Astūra F., *Conca*	41.30	12.46	11
Astūra F., *Esla*	41.45	6.0 w	7
*Astūres	43.0	5.50 w	7
Asturiea Augusta, *Astorga*	42.28	6.10 w	7
Astycus F., *Vravenitza*	41.40	22.10	14
Astypalaea I., *Astropalaea, or Stampalia*	36.35	26.25	19
Astypalaea Pr	37.43	23.55	18
Astȳra	40.1	26.38	19
Astȳra ?	39.36	26.53	19
Atabȳris M., *Atairo, or Attayard*	36.12	27.54	19
Atabyrium, or Itabyrium (Mt. Tabor), *Jebel et-Toor*	32.42	35.25	21
*Atacini	43.0	2.30	6
Atagis F., *Eisach*	46.47	11.50	8
Atalante I., *Talanta*	38.39	23.6	16
Atarbēchis ?	30.21	31.4	24
Atarneus, *Dikili Keui*	39.4	26.54	19
Atarotb, *Atara*	32.1	35.11	21
Ataxȳ F., *Aude*	43.14	2.30	6
Atella, *S. Maria di Atella*	40.58	14.14	13
Aternum, *Pescara*	42.27	14.15	8
Aternus F., *Pescara*	42.14	14.0	8
Ateste, *Este*	45.13	11.39	8
ATHAMANIA	39.24	21.20	15
Athamagia ? *Agrammut.*	41.47	0.58	7
Athēnæ, *Athens* (*Athina*)	37.58	23.44	16
Athēnæ (Pontus), *Atina*	41.9	40.55	20
Athenaeum, *n. Apano Porta*	39.27	21.35	15
Athenaeum ?	36.31	22.59	18
Athēnas Teichos, *Psatho Pyrgo*	38.19	21.53	18
Athenopōlis ? *Napoule*	43.32	6.56	8
Athēsis F., *Adige*	45.15	11.17	8
Athmōnum, *Marusi*	38.4	23.49	16
Athos M., *Agion Oros, or Monte Santo*	40.10	24.20	15
Athribis, *Tell Atrib*	30.30	31.11	24
Athyras F.	41.0	28.35	14
Atiliāna, *Calzada*	42.22	2.57 w	7
Atina, *Atena*	40.27	15.34	9
ATINTANIA	40.15	20.15	15
Atlantīcum, Externum, or Magnum Mare, or Oceānus Hesperius, *Atlantic Ocean*	40.0	20.0 w	2
Atlas Minor ? *C. Blanco (North)*	33.9	8.34 w	23
Atlas Mons, or Dyrin, *Mt. Atlas*	31.20	7.0 w	23
Atraz, *Sidhiro-peliko*	39 39	22 12	15
*Atrebates	50.20	2.40	6
*Atrebatii	51.30	1.20 w	5
Atria, or Hadria, *Adria*	45.3	12.3	8
ATROPATĒNE, or MEDIA MINOR	37.0	47.0	22
*Attaceni			1
*Attacotti	56.10	4.40 w	5
Attaeum, *Atteca*	41.24	1.44 w	7
Attaleia, *Adalia*	38.36	28.20	19
Attaleia, *Adalia*	31.53	30.44	20
Attea, *Ayasma*	39.13	26.48	19
Attegua, *Teba*	37.6	4.53 w	7
Attelebūsa I., *Raschat Ada*	36.47	30.39	20
ATTĒNE	25.0	50.30	3
Atteva, or Attoba, *Osbe, or Doshi*	20.30	30.16	3
ATTICA	38.0	23.50	18
Attoba, or Atteva, *Osbe, or Doshi*	20.30	30.16	3
ATURIA	36.30	43.10	22
Aturia F.? *Oria*	43.10	2.0 w	7
Aturis F., *Adour*	43.44	1.0 w	6
Audum Pr.? *C. Carbon, or Ras Metzukoub*	36.46	5.10	23
Audus F.? *Adous, or Smeim*	36°.14′	4°.0′	23
Aufidēna, *Alfidena*	41.44	14.3	9
Aufīdus F., *Ofanto*	41.11	16.0	9
Aufina, *Ofena*	42.14	13.49	8
Augīla, *Augelah*	29.15	21.54	2
Augusta ?	44.36	12.3	8
Augusta Felix (Oea), *Tripoli*	32.54	13.11	23
Augusta Fossa	44.28	12.13	8
Augusta, for. Londinium, *London*	51.31	0.6 w	5
Augusta Praetoria, *Aosta*	45.44	7.18	8
Augusta Rauracōrum, *Augst*	47.32	7.44	6
Augusta Suessionum, *Soissons*	49.24	3.20	6
Augusta Taurinōrum, *Turin*	46.4	7.40	8
Augusta Trevirōrum, *Treves*	49.46	6.40	6
Augusta Tricastinōrum, *Aouste-en-Diois*	44.44	5.4	6
Augusta Vagiennorum, *n. Bene*	44.33	7.51	8
Augusta Verumanduōrum, *St. Quentin*	49.51	3.17	6
Augusta Vindelicorum, *Augsburg*	48.22	10.56	25
Augustana, *Strasburg*	48.53	12.36	25
Augustobōna, aft. Tricasses, *Troyes*	48.17	4.6	6
Augustobriga, *Puente del Arzobispo*	39.51	5.8 w	7
Augustobriga, *Agreda*	41.50	1.56 w	7
Augustobriga, *Ciudad Rodrigo*	40.31	6.26 w	7
Augustodūnum, *Autun*	46.57	4.18	6
Augustodūrus, *Bayeux*	49.17	0.42 w	6
Augustomāgus, aft. Silvanectes, *Senlis*	49.12	2.35	6
Augustomāgus ?	46.10	1.22	6
Augustoneuētum, *Clermont*	45.47	3.4	6
Augustoritum, aft. Lemovices, *Limoges*	45.50	1.16	6
Augustum, *Aoste*	45.37	5.33	6
Aulaei Teichos, *Kurudereh*	42.2	27.58	14
*Aulerci-Cenomani	48.10	0.40	6
*Aulerci-Diablintes	48.25	0.40 w	6
*Aulerci-Eburovices	49.9	1.0	6
Aulis, *n. Vathy*	38.24	23.37	16
Aulon M.	40.31	17.12	9
Aulon (Creta), *Auli*	35.6	25.17	19
Aulon (Illyricum), *Avlona, or Valona*	40.28	19.26	15
Aulon (Mygdonia)	40.39	23.35	15
Aulon, or Magnus Campus (Plain of Jordan), *el-Ghor*	32.20	35.35	21
Aunos I., *Ons*	42.21	8.55 w	7
AURANĪTIS, *Haurân*	32.50	36.20	21
Aurasius Mons, *Jebel Auress*	35.15	6.0	23
Aurea Chersonēsus, *Malay peninsula*	8.0	100.0	2
Aureliāni, *Orleans*	47.54	1.55	6
Aureus Mons ?	45.54	18.33	14
Aureus Mons, *Stolnatz, or Grotzka*	44.40	20.51	14
Aureus Mons	42.15	9.0	9
*Aurunci	41.20	14 0	9
Ausa, *Vich*	41.55	2.17	7
Ausara ? *Ras-al-Sair, or Ras Seyer*	16.45	53.43	3
*Ausci	43.39	0.35	6
Auser F., *Serchio*	43.50	10.26	8
*Ausetāni	41.55	2.30	7
*Ausōnes	41.18	13.35	9
*Autariātae	42.20	20.0	14
Autesiodūrum, *Auxerre*	47.48	3.34	6
Automala, or Automalax (or Anabucis ?)	30°.16′	19°.14′	21
Autricum, aft. Carnūtes, *Chartres*	48.26	1.29	6
*Autrigōnes	43.0	3.20 w	7
Auxacii M.			1
Auximum, *Osimo*	43.30	13.28	8
Auzia, *Sour el-Rezlau, n. Hamza*	36.9	3.22	23
Avalites, *Zeilah*	11.22	43.31	2
Avalites S., *G. of Aden*	12.0	45.0	2
Avara F., *Eure*	47.5	2.20	6
Avaricum, aft. Bituriges, *Bourges*	47.5	2.25	6
Avarum Pr.?	41.28	8.40 w	7
Avedonacum, *Amay*	46.2	0.20 w	6
Aveia, *Acra*	42.14	18.30	9
Avendo, *Jezerana*	45.4	15.14	14
Avenio, *Avignon*	43.56	4.49	6
Aventia F., *Lavenza*	44.2	10.5	8
Avernus L., *Lago Averno*	40.51	14.5	13
Avesica ? *n. Senosetsch*	45.44	13.59	14
*Aviones	53.25	11.0	25
Avisio Portus ? *Eza*	43.43	7.23	8
Avus, or Avo F., *Aye*	41.24	8.30 w	7
Axelodūnum, *Burgh-on-the-Sands*	54.55	3.3 w	5
Axima, *Aime*	45.33	6.38	8
Axiopōlis, *Rassova*	44.16	27.58	14
Axius F., *Vardar*	41.5	22.30	14
Axōna F., *Aisne*	49.25	3.30	6
Axuenna	49.24	3.55	6
Axuenna ?	49.18	4.50	6
Axūmis, or Auxume, *Axoum*	14.8	38.52	3
Axus, or Oaxus, *Axus*	35.16	24.50	19
Axylis	32.40	23.0	23
AXȲLOS	39.20	31.30	20
Aza, *Kalkit Chiftlik*	40.7	39.40	20
Azāni, *Tchavdour Hissar*	39.16	29.43	20
AZANIA, or BARBARIA, *Ajan*	5.0	47.0	2
AZANITIS	39.16	30.0	20
Azanium Mare, or S. Barbaricus	0.0	50.0	2
Azenia	37.40	24.0	18
Azetium, *Rutigliano*	41.0	17.2	9
Aziris ? *Erzingan*	39.32	39.46	22
Azochis, *Zabha*	37.13	42.37	22
Azōrus, *Vurala*	40.0	22.1	15
Azōtus (Ashdod), *Esdood*	31.45	34.41	21

B.

NAMES.	LAT.	LONG.	MAP.
Baalah, or Kirjath jearim, *Kuryet el-Enab*	31.49	35.7	21
Baal-meon, *Ma'in*	31.45	35.51	21
Baal-zephon (Serapeum ?) *R. below Birket Temseh*	30.24	32.10	24
Babba (Babba Julia Campestris) ? *Naranja*	34.49	5.12 w	23
Babȳlon, *Hillah*	32.30	44.30	22
Babȳlon (Aegyptus), *Bubool, n. Fostat*	30.0	31.14	24
BABYLONIA	32.30	45.0	22
Baccānae, or Ad Baccānas, *Baccano*	42.8	12.21	11
Bactra, or Zariaspa, *Balkh*	36.45	67.0	3
BACTRIĀNA	36.0	68.0	3
Bactrus F., *Dehas*	36.0	67.10	3
*Bacuatae	34.5	5.0 w	24
Badaca ? *Patak*	32.7	48.3	22
Badia ? *Badajoz*	38.52	6.48 w	7
Badis, *C. Jask*	25.40	57.50	3
Baecāla, *Baylen*	38.7	3.44 w	7
Baenis, or Minius F., *Minho*	42.0	8.36 w	7
Baesippo, or Besippo, *n. n. Porto Barbato*	36.11	5.55 w	7
Baeterrae, *Béziers*	43.20	3.12	6
BAETICA	39.0	5.0 w	7

NAMES.	LAT.	LONG.	MAP.
Baetis F., *Guadalquivir*	38°.0′	4°.0′ w	7
Baetŭlo, *Castle of Mongat*	41.30	2.16	7
Baetŭlo F., *Besos*	41.30	2.12	7
BAKTURIA	38.40	6.0 w	7
Bagaeum, *Bavay*	50.18	3.47	6
Bagis, or Bage, *Sirghie*	39.34	29.5	20
Bagisara? *Ras Arubah*	25.14	64.31	3
Bagistāna, *Baghistan, or Besitun*	34.16	47.33	22
Bagrada, or Bagradas F. (Macaras), *Mejerdah*	36.22	9.0	23
Bagradas F., *Nabon*	27.45	53.0	3
BAGAUANDÈNE	39.45	42.40	22
Baiae, *Baiae*	40.49	14.4	13
Baiae, *Bayas*	36.45	36.12	20
*Baiocasses	49.10	0.40 w	6
Balanea, *Baneas*	35.11	36.0	20
Balbūra, *Katara*	36.56	29.34	20
Baleāres Insulae, or Gymnesiae, *Majorca, &c*	37.30	3.0	7
Balearicum Mare	40.0	2.0	7
Baleāris Major, or Columba, *Majorca*	39.30	3.0	7
Baleāris Minor, or Nura, *Minorca*	40.0	4.0	7
Baletium, or Valetium	40.33	18.5	9
Balōmus, *Ras Shemaul Bunder*	25.12	62.55	3
Balsa, *Tavira*	37.7	7.31 w	7
Balsio, *Borja*	41.55	1.31 w	7
Balyra F., *Mavrozumono*	37.15	21.54	18
Balzānum, *Botzen*	46.31	11.18	8
Bambyce, or Hierapolis, *Membidj, or Bamboaj*	36.32	37.57	20
Banasa (Valentia)? *Mamora*	34.16	6.13 w	23
Bandusiae Fons, *Fontana Grande*	40.52	40.58	9
Bantia, *Banzi*	40.50	16.0	9
Baphyras F.	40.8	22.31	15
Barace I., *Peninsula of Cutch*	23.0	70.0	3
Barbalissus, *Kalaat Balis*	35.59	38.11	20
Barbana F., *Moratalla*	42.30	19.30	14
BARBARIA, or AZANIA, *Ajan*	5.0	47.0	2
Barbariāna, *S. Martin de Berberana*	42.12	2.26 w	7
Barbaricus S., or Mare Azanium	0.0	50.0	2
Barbārium Prom., *C. Espichel*	38.24	9.24 w	7
Barbesūla F., *Guadiaro*	36.30	5.25 w	7
Barbesūla, *r. on R. Guadiaro*	36.18	5.18 w	7
Barbosthenes M.	37.2	22.30	18
Barbyses F.	41.10	28.56	26
Barca, *El-Meäiuah*	32.31	21.0	23
Barcino, *Barcelona*	41.22	2.10	7
Barderāte, *Bra*	44.42	7.52	8
Bardūli, *Barletta*	41.19	16.18	9
Barca, *Vera*	37.13	1.53 w	7
Bargāsa? *Port Giova*	37.3	28.23	19
Bargylia	37.12	27.37	19
Bargyliētes S., or Iasius, *G. of Mendelyah*	37.15	27.25	19
Bargȳlus Mons, *Jebel Nusairiyeh*	35.15	36.15	20
Baris? *Isburta*	37.46	30.39	20
Baris, or Verētum, *S. Maria di Vereto*	39.52	18.21	9
Barium, *Bari*	41.8	16.52	9
Barna? *Gwadel*	25.10	62.14	3
Barygaza, *Baroche*	21.42	73.3	2
Barygazēnus S., *G. of Cambay*	21.0	72.30	3
Barza, *Berozeh*	36.1	46.7	22
Barzalo, *Gerger*	37.58	39.7	20
Basante, or Bassianae, *r. n. Debrincze*	44°.45′	20°.0′	14
Basilia, *Bâle, or Basel*	47.35	7.36	6
Basilippo	37.25	5.30 w	7
Bassae	37.26	21.54	18
Bassiana, *Ivany Egerszeg*	47.19	15.58	14
Bassianae, or Basante, *r. n. Debrincze*	44.45	20.0	14
Basta, *Vaste*	40.3	18.21	9
*Bastarnae, or Peucini	48.30	21.0	25
Basti, *Baza*	37.29	2.53 w	7
*Bastitāni	38.0	2.0 w	7
*Bastŭli	36.50	4.30 w	7
Batāna?	36.30	48.35	22
BATANAEA (BASHAN)	32.30	36.15	21
Batāva Castra, *Passau*	48.34	13.27	14
*Batāvi	51.55	5.0	6
Bathy-*Colpos*	40.12	29.10	26
Bathys F.	39.40	31.11	20
Bathys F.? *Fiati, or Iati*	38.0	13.5	12
Bathys Portus, *Batonm*	41.37	41.38	20
Batinus F., *Trontino, or Tordino*	42.44	14.0	8
Batnae (Sarnji), *Saruj*	36.57	38.25	22
Bauli	40.48	14.5	13
Bautae, *Vieux Annecy*	45.55	6.7	6
Bautisus F.			1
Bazira? *Bajour*	35.4	71.25	3
Beberacus L., *L. of Katuniyah*	36.16	41.12	22
Bebiūna, *r. Torrimpetre*	41.56	12.12	11
Bebii M.	42.30	26.0	14
Bebriacum, or Bedriacum? *Cividale*	45.3	10.30	8
*Becheires	40.50	40.45	20
Bedesis F., *Ronco*	44.2	12.0	8
Bedriacum, or Bebriacum? *Cividale*	45.3	10.30	8
Beer, *Bireh*	31.55	35.12	21
Beer-sheba, *Beer es-Seba*	31.16	34.21	21
Begorritis L., *L. of Kitrivi*	40.31	21.43	15
Belbīna L., *S. Georgio*	37.28	23.55	18
Belbīna, or Belemina, *r. on Mt. Khelmos*	37.16	22.16	18
Belca	47.48	2.25	6
Beleia, or Veleia?	42.49	2.50 w	7
Belemina, or Belbīna, *r. on Mt. Khelmos*	37.16	22.16	18
Belerides I., *Serpentaria I.*	39.8	9.37	9
Belerium, Bolerium, or Antivestaeum Pr., *Land's End*	50.4	5.42 w	5
*Belgae (Britannia)	51.0	2.0 w	5
*Belgae (Gallia)	49.55	4.0	6
BELGICA	50.0	4.0	4
Belisama Aost.? *Mouth of Ribble*	53.43	3.0 w	5
*Bellovaci	49.30	2.0	6
Bellovaci (Caesaromagus), *Beauvais*	49.27	2.4	6
Belon, *Tower of Bolonia*	36.5	5.48 w	7
Belsinum, *Masseure*	43.24	0.35	6
Belunum, *Belluno*	46.7	12.14	8
Belus F., *Nahr Naaman*	32.55	35.10	21
Benācus L., *Lago di Garda*	45.35	10.40	8
Benaventa, or Isannavatia, *Burrow Hill, n. Daventry*	52.16	1.8 w	5
Bencharnum, *Castelnon*	43.27	0.40 w	6
Beneventum, *Benevento*	41.8	14.45	9
Berenīce	23.55	35.28	3
Berenīce Epidīres	12.20	43.20	3
Berenīce (Ezion-geber)	29.33	34.58	24
Berenīce, for Hesperīdes, *Benghazi*	32.7	20.3	23
Berenīce Panchrȳsos? *Sonakin*	19°.6′	37°.20′	
Bergīdum, *Perex*	42.48	6.58 w	
Bergintrum, *St. Maurice*	45.37	6.46	
Bergōmum, *Bergamo*	45.42	9.41	
Bergon, or Bergos, *Bergen*	60.21	5.19	
Bergūlae, *Tchatal Burgas*	41.25	27.18	
Bergusium, *Bourgoin*	45.35	5.16	
Bermius M. (or Bora), *Verria*	40.26	22.0	
Beroea, or Chalȳbon, *Aleppo*	36.12	37.11	
Beroea, aft. Irenopŏlis? *Eski Sagra*	42.30	25.44	
Beroea, or Berrhoea, *Verria*	40.29	22.8	
*Berōnes	42.20	2.30 w	
Berrhoea, or Beroea, *Verria*	40.29	22.8	
Bersovia, *Osakova*	45.29	21.16	
Berȳ"tus, *Beirout*	33.50	35.28	
Berziminium	42.26	19.19	
Besa, or Antinŏe, *Sheikh Abadeh*	27.48	30.54	
Besbīcus L., *Kalolimno*	40.31	28.21	
Besidiae, *Bisignano*	39.30	16.17	
Besippo, or Baesippo, *r. n. Porto Barbato*	36.11	5.55 w	
Besor, Brook, *Wady Sheriah*	31.21	34.30	
Bessapara, *Tatar Bazardjik*	42.5	24.30	
*Bessi	42.0	24.40	
Beste, *Bost*	31.29	64.10	
Besunga? *Bassain*	16.35	94.52	
Besunga F., *Irawady*	20.0	95.0	
Beth-abara?	31.49	35.36	
Beth-gamul, *Um-el-Jemâl*	32.23	36.26	
Beth-haran (Livias), *Er-Rameh*	31.49	35.39	
Beth-horon, Upper, *Beitoor el-Foka*	31.53	35.6	
Beth-horon, Lower, *Beitoor et-Tahta*	31.54	35.5	
Beth-nimrah, *Nimreen*	31.56	35.36	
Beth-shittah, *Shutta*	32.38	35.29	
Beth-tappuah, *Teffuh*	31.33	35.5	
Beth-zachariah, *Tell Zakariyeh*	31.43	34.57	
Bethagla, *Ain Hajla*	31.48	35.34	
Bethany, *El-Aziriyeh*	31.46	35.16	
Bethar? *Bareen*	32.19	35.0	
Bethar, or Bether, *Beiteer*	31.44	35.7	
Betharamathum, or Amāthus, *Amateh*	32.19	35.40	
Bethel, *Beiteen*	31.55	35.15	
Bethlehem, *Beitlahm*	31.43	35.13	
Bethsaida (of Galilee)?	32.53	35.31	
Bethsaida (Julias), *Et-Tell*	32.58	35.40	
Bethshemesh, *Ain Shems*	31.45	34.58	
Bethshemesh, or Rameses (Heliopolis), *Matarieh*	30.8	31.20	
Bethulia, *Beit Ilfah*	32.31	35.28	
Bethzur? *El-Birweh*	31.36	35.0	
Betogabris (Eleutheropolis), *Beit Jibreen*	31.36	34.55	
Betonim? *Batneh*	32.2	35.45	
Betunia, *Cebrones*	42.15	5.53 w	
Bezabde, or Sapphe, *Jezireh Ibn Omar*	37.17	41.59	
Bezer?	31.36	35.56	
Bias F., *Djane*	36.59	21.50	
Biatia, *Baeza*	37.58	3.29 w	
Bibium?	45.20	15.30	
Bibracte, aft. Augustodūnum, *Autun*	40.57	4.18	

NAMES.	LAT.	LONG.	MAP.
Bibrax? *Bièvre*.....	49°.32′	3°.31′	6
*Bibroci.....	51.20	1.0 w	6
Bida, *Blida*.....	36.29	2.49	23
Bidaium, *Altenmarkt*...	48.0	12.32	14
Bidis? *S. Giovanni di Bibino*.....	37.5	15.2	12
Bienna, or Biennus, *Vianos*.....	35.3	25.28	19
Bienum.....	35.16	23.31	19
*Bigerriones.....	43.10	0.10 w	6
Bigestae, *Gabella*.....	43.5	17.40	14
Bilbilis, *Calatayud Vieja*	41.25	1.35 w	7
Bilēcha F., *Belik*.....	36.20	39.0	22
Bilitio, *Bellinzona*.....	46.13	8.58	8
Billaeus F., *Filiyas*.....	41.7	32.0	20
Bingium, *Bingen*.....	49.57	7.55	6
Bioia? *Porto Pino*.....	38.57	8.35	9
Biroe.....	44.52	28.3	24
Birtha, *Birehjik*.....	37.2	38.0	20
Birtha? *Tekreet*.....	34.36	43.40	22
BISALTIA.....	40.50	23.30	15
Bisanthe, aft. Rhaedestus, *Rodosto*.....	40.59	27.31	14
Biscargis, *Berrus*.....	41.18	0.26	7
Bisōnis Lacus, *L. Bourron*.....	41.4	25.8	19
BITHYNIA	41.20	33.0	20
Bithynium, aft. Claudiopōlis? *Boli*.....	40.42	31.47	20
Bitter Lake.....	30.17	32.20	24
Bitargia, *on River Ambra*.....	43.32	11.39	8
Bituriges, *Bourges*.....	47.5	2.25	6
*Bituriges-Cubi.....	47.0	1.40	6
*Bituriges-Vivisci.....	45.0	0.50 w	6
Bizya, *Viza*.....	41.36	27.44	14
Black Mountains, *Jebel Soudan*.....	29.0	15.0	2
Black Mountains.....	29.0	34.40	24
BLAENE?.....	41.20	33.40	20
Blanda, *Blanes*.....	41.40	2.50	7
Blanda, *Maratea*.....	39.56	15.44	9
Blandiana	45.56	23.25	14
Blandōna? *Vrana*.....	43.58	15.34	14
Blandus.....	39.24	37.8	20
Blariacum, *Blerick*.....	51.21	6.7	6
Blatum Bulgium, *Middleby*.....	55.5	3.13 w	5
Blaudus? *Bolot*.....	39.33	28.36	20
Blaundus, *Suleimanly*...	38.24	29.22	20
Blavia, *Blaye*.....	45.7	0.39 w	6
Blendium? *Santander*..	43.10	3.43 w	7
Blera, *Bieda*.....	42.18	12.1	11
Blestium, *Monmouth*.....	51.49	2.42 w	5
Bletisa, *Ledesma*.....	41.17	6.2 w	7
Boactes F., *Vara*.....	44.12	9.48	8
Boagrius F.....	38.45	22.41	16
Boaria, *Toro*.....	38.52	8.23	9
Bocanum? *Morocco*.....	31.40	7.37 w	23
Boderia (or Bodotria), Aestuarium, *Firth of Forth*.....	56.0	3.0 w	5
*Bodiontici.....	44.10	6.10	6
Bodotria (or Boderin), Aest., *Firth of Forth*	56.0	3.0 w	5
Boeae?.....	36.31	23.2	18
BOEATICE	36.30	23.5	18
Boeaticus S., *Vatika Bay*.....	36.30	23.2	18
Boebe..	39.29	22.50	15
Boehēis L., *Karla*.....	39.30	22.41	15
BOEOTIA.....	38.20	23.15	16
*Boii.....	44.20	11.6	8
*Boii.....	46.40	3.30	6
*Boii, aft. Marcomnui	49.30	14.30	25
Boii, *Bonges*.....	44.35	0.46 w	6
Boiodūrum, *Innstadt*...	48.34	13.29	14
BOIOHĒMUM, *Bohemia*...	49.40	14.30	25
Boium, *r. n. Mariolates*.....	38.39	22.29	16
Bola, *Poli*.....	41.53	12.55	11
Bolax, *Volantza*.....	37.38	21.33	18
Bolbe L., *Besikia*.....	40.40	23.25	15
Bolbitine Mouth (of Nile).....	31°.32′	30°.45′	24
Bolerium, Belerium, or Antivestaeum Prom., *Land's End*.....	50.4	5.42 w	5
Bolinaeus F.....	38.18	21.52	18
Bolissus, *Volisso*.....	38.29	25.56	19
*Bomienses.....	38.43	22.0	15
Bomium, *Ewenny*.....	51.29	3.34 w	5
Bonconica, *Oppenheim*..	49.51	8.23	6
Bonna, *Bonn*.....	50.44	7.4	6
Bononia, *Ulok*.....	45.13	19.27	14
Bononia, *Bregova*.....	44.6	22.38	14
Bononia, for. Felsina, *Bologna*.....	44.30	11.22	8
Boon, *Vona Liman*.....	41.4	37.47	20
Boon, or Genetaea Pr., *C. Vona*.....	41.5	37.48	20
Bora, or Bermius M., *Verria*.....	40.26	22.0	15
Borbetomagus, *Worms*..	49.38	8.23	6
Borcovicus, *Housesteads*	55.1	2.19 w	5
Boreium M., *Kravari*...	37.26	22.20	18
Boreum Prom., *Malin Head*.....	55.22	7.23 w	2
Borsippa? *Birs Nimrond*.....	32.21	44.26	22
Bortina, *Almudevar*.....	42.0	0.30 w	7
Borysthēnes F., *Dnieper*.....	53.0	30.10	2
Bosa, *Bosa*.....	40.18	8.30	9
Bospōrus Cimmerius, *Strait of Kertsch, or Jenikaleh*	45.15	36.30	3
Bospōrus Thracius, *Channel of Constantinople*.....	41.5	29.4	14
Bostra (Bozrah), *Boszra*	32.27	36.38	21
Bostrēnus F., *Nahr el-Auly*.....	33.35	35.30	21
BOTTIAEA.....	40.35	20.25	15
Boviānum, *Bojano*.....	41.30	14.28	9
Bovillae, *n. Palaverde*..	41.46	12.38	11
Bovium, *Bangor*.....	53.0	2.54 w	5
Bozrah? *El-Busairch*...	30.52	35.43	21
Bozrah (Bostra), *Boszra*.....	32.27	36.38	21
Bracāra Augusta, *Braga*	41.34	8.23 w	7
Brachōdes Prom. (or Cuput Vada), *C. Kapoudiah*.....	35.10	11.10	23
Bradanus F., *Bradano*..	40.40	16.20	9
Branchīdae, or Didymi	37.21	27.18	19
Brannogenium (or Bravinnium?) *Leintwardine*.....	52.22	2.52 w	5
*Brannovices.....	46.10	4.20	6
Brannodūnum, *Brancaster*.....	52.58	0.39	5
Brnsiae, or Prasine? *St. Andreas*.....	37.22	22.47	18
Brattia I., *Brazza*.....	43.20	16.40	14
Bratuspantium? *Breteuil*.....	49.38	2.17	6
Brauron, *Vraona*.....	37.56	23.57	16
Bravinnium (Brannogenium?) *Leintwardine*	52.22	2.52 w	5
Bregetio, or Bregentium, *r. n. Szony*.....	47.45	18.9	14
Bremenium, *Riechester*.	55.17	2.15 w	5
Bremetonnae, *Overborough*.....	54.11	2.35 w	5
Brendice.....	49.57	25.45	14
Brenthe, *Karyteva*.....	37.29	22.4	18
Brentonicum, *Brentonico*	45.51	10.56	8
*Breuni.....	46.52	11.30	8
Breviodūrum, *Pont Authou*.....	49.20	0.36	6
Brevis, *Burres*.....	42.49	8.10 w	7
*Brigantes.....	54.0	2.0 w	5
Brigantia, or Brigantium, *Bregenz*.....	47.30	9.45	25
Brigantinus L., *L. of Constance*	47°.40′	9°.20′	6
Brigantio, *Briançon*.....	44.55	6.36	6
Brigantium? *Betanzos*..	43.18	8.12 w	7
Brige, *Broughton*.....	51.6	1.33 w	5
Brigetium, *Benavente*...	42.0	5.40 w	7
Brigiosum, *Briou*..... .	46.10	0.9 w	6
Brilessus, or Pentelīcus M., *Penteli, or Mendeli*.....	38.7	23.53	16
*Briniates.....	44.24	9.40	8
BRITANNIA, *England*.....	53.0	2.0 w	2
Britannīcae Ins., *British Islands*.....	55.0	2.0 w	2
Briva Isārae, *Pontoise*..	49.3	2.5	6
Brivates Portus? *Brivain, n. Croisic*.....	47.20	2.30 w	6
Brivates Portus, or Gesocribate? *Brest*.....	48.24	4.29 w	6
Brivodūrum, *Villeneuve, n. Bonny*.....	47.35	2.52	6
Brixellum, *Brescello*....	44.54	10.30	8
*Brixentes.....	46.40	11.30	8
Brixia, *Brescia*.....	45.33	10.13	8
Brizana F., *Bunder Dilem*.....	30.2	50.20	3
Brocavium, *Brougham*..	54.39	2.41 w	5
Brocomagus, *Brumath*..	48.44	7.42	6
Bromagus, *Promasens*...	46.36	6.50	6
Bromiscus? *Stavros*.....	40.38	23.41	15
Bronvonacae, *Kirkby Thure*.....	54.37	2.32 w	5
*Bruchi.....	42.21	44.15	22
Brucla.....	46.16	23.41	14
*Bructeri.....	52.0	7.0	25
Brundusium, *Brindisi*..	40.38	18.0	9
*Brutii.....	38.37	16.20	9
Brygias, *Prespa*.....	41.5	21.4	14
Bryseae, *Sinaubey*.....	37.1	22.26	18
Brystacia, *Umbriatico*...	39.22	16.56	9
Buana, *Van*.....	38.29	43.10	22
BUBACĒNE?.....	37.30	71.0	3
Buhassus, Dulopōlis, or Acanthus.....	36.46	28.11	19
Bubastis, *Tel Basta*.....	30.34	31.26	24
Bubon.....	36.59	29.26	20
Bucn? *Punta della Penna*	42.11	14.42	9
Bucephāla? *Jeloum*.....	32.55	73.37	3
Bucephāla Prom., *C. Skyli*.....	37.26	23.31	18
Bucephālus Prom.....	37.51	23.7	18
Buchetium? *Port St. John*.....	39.16	20.31	15
Bucinn I., *Vacca*.....	38.56	8.25	9
Bucinna, or Phorbantia I., *Levanzo*.....	38.3	12.19	12
Bucrn Pr., *C. Scalambri*	36.46	14.31	12
*Budini?.....	53.0	40.0	2
Budōrum Pr.....	37.57	23.25	16
Budōrus F.....	38 46	23.25	15
Budun? *Campo Mayor*..	39 2	6.54 w	7
Bulis.....	38.17	22.50	16
Bulla Regia, *Boul*.....	36.25	8.44	23
Bullneum (or Burrium?), *Usk*.....	51.42	2.53 w	5
Bumādus F., *Khazeir*...	36.30	43.25	22
Buphagium, *Papadha*..	37.37	21.56	18
Buphāgus F., *River of Papadha*.....	37.36	21.55	18
Buporthmus Prom., *C. Muzaki*.....	37.21	23.16	18
Buprasium?.....	38.5	21.24	18
Bura.....	38.10	22.10	18
Burnīces F., *Kalaveryta*	38.3	22.8	18
Burbīda? *Parada*.....	42.7	8.47 w	7
Burburaca? *n. Yenikhan*	42.30	23.45	14
Burdigāla, *Bordeaux*...	44.51	0.33 w	6
Burginntium, *Schenkenschanz*.....	51.50	6.8	6
*Buri.....	50.30	19.0	25
Burnum?.....	44.5	16.0	14

NAMES.	LAT.	LONG.	MAP.
Burrium (Bullaeum?), *Usk*	51°.42′	2°.53′ w	5
Burtudizus? *Eski Baba*	41.30	27.1	14
Busīris, *Abousir*	29.54	31.10	24
Busīris (Delta), *Abousir*	30.56	31.11	24
Buthrōtum, *n. Butrinto*	40.44	20.2	15
Buthrōtus F., *Novito*	38.18	16.17	9
Buto?	30.54	30.50	24
Butrium?	44.29	12.12	8
Butua, *Budua*	42.14	18.51	14
Butuntum, *Bitonto*	41.7	16.41	9
Buxentum, or Pyxus, *Policastro*	40.1	15.32	9
Buzaras M.	35.30	5.0	24
Bylazōra, *Velesa, or Velasso*	41.35	21.50	14
Byllis? *Gradista, or Graditza*	40.33	19.36	15
Byrsa	36.52	10.18	23
Bythias	41.5	29.1	26
BYZACIUM	35.30	10.20	23
Byzantium, aft. Constantinopōlis, *Stamboul, or Constantinople*	41.1	28.58	14
C.			
CABALIA	37.0	29.40	20
Cabellio, *Cavaillon*	43.50	5.3	6
Cabillōnum, *Chalons-sur-Saone*	46.47	4.51	6
Cahris?	25.25	63.35	3
Caburro, *Cavor*	44.47	7.23	8
Cabūsa?	30.40	30.57	24
Cabyle, or Calybe? *Karnabat*	42.40	26.52	14
Cachales F.	38.35	22.40	16
Cacypāris F., *Cassibili*	36.58	15.5	12
Cacyrum, *Cassaro*	37.5	14.57	12
Cadi, *Ghediz*	39.5	29.35	20
Cadmus M., *Baba Dagh*	37.40	29.0	20
*Caduci	44.27	1.28	6
*Cadusii	37.10	49.0	3
Cadyanda?	36.43	29.17	20
Caecīna F., *Cecina*	43.22	10.40	8
Caecinum, *Satriano*	38.43	16.30	9
Caecinus F., *Ancinale*	38.44	16.30	9
Caena? *Monte Allegro*	37.22	13.20	12
Caenae?	35.25	43.16	22
Caenepōlis, or Taenārum, *Kyparisso*	36.27	22.27	18
Caenīna, *Ciano*	42.2	12.48	11
Caenopōlis, *Beneghdem*	32.41	21.25	23
Caenys Prom., *Punta del Pezzo*	38.41	15.40	9
Caepiōnis Turris, *Chipiona*	36.40	6.25 w	7
Caere, for. Agylla, *Cervetri*	42.1	12.3	11
Caeretānus, *Vaccina*	42.2	12.4	11
Caesar's Bridge	50.25	7.30	6
Caesar's Wall	46.10	6.0	8
Caesaraugusta, for. Saldūba, *Saragossa*	41.46	0.54 w	7
Caesarēa I., *Jersey*	49.14	2.10 w	6
Caesarēa, for. Iol, *Shershell*	36.37	2.12	23
Caesarēa, for. Mazāca, *Kaisariyeh*	38.43	39.15	20
Caesarēa-Philippi, or Paneas, *Banias*	33.16	35.42	21
Caesarēa, or Tingis, *Tangier*	35.47	5.48 w	23
Caesarēa (for. Turris Stratonis), *Kaisariyeh*	32.32	34.54	21
Caesariana, *Nagy Varsony*	46.59	17.45	14
Caesarināna, *Casalnova*	40.12	15.35	8
Caesarodūnum, aft. Turones, *Tours*	47.23	0.42	6
Caesaromagus, aft. Bollovaci, *Beauvais*	49°.27′	2°.4′	6
Caesaromāgus, *n. Widford*	51.43	0.26	5
Caesēna, *Cesena*	44.10	12.15	8
Caete I., *S. Theodoro*	35.32	23.56	19
Caetōbrix, or Catobriga, *Setubal*	38.30	8.54 w	7
Caicinus F., *Amendolea*	37.57	15.54	9
Caicus F., *Bakhir Tchai*	39.5	27.20	19
Caēta, *Gaeta*	41.12	13.34	9
Caietānus S., *G. of Gaeta*	41.14	13.37	9
*Calābri	40.30	18.0	9
Calacte, or Cale Acte, *Caronia*	37.59	14.25	12
Caladūnum?	41.10	7.14 w	7
Calagum, *Coulommiers*	48.48	3.5	6
Calagurris, *St. Martory*	43.9	0.57	6
Calagurris Fibularia? *Loarre*	42.20	0.30 w	7
Calagurris Nassica, *Calahorra*	42.15	2.1 w	7
Calāma?	25.20	64.0	3
Calama, *Kalat el Wad*	34.57	2.18 w	23
Calāmae, *Kalami*	37.3	22.6	18
Calamon, *Kalamun*	32.47	34.57	21
Calamyde	35.15	23.34	19
Calanthea, *Erdemlu*	36.36	34.21	20
Calasarna, *Campana*	39.25	16.51	9
Calatia (Campana), *Galazze*	41.3	14.19	13
Calatia (Samnii), *Caiazzo*	41.11	14.21	13
Calauri^a I., *Poro*	37.31	23.30	18
Calbis F.? *Doloman Tchai*	36.50	28.55	19
Calcaria, *Tadcaster*	53.53	1.15 w	5
Calcaria	43.29	5.16	6
Cale, *Oporto*	41.9	8.34 w	7
Cale Acte, or Calacte, *Caronia*	37.59	14.25	12
Cale Acte	38.23	24.0	16
CALENONIA, *Scotland*	57.0	3.0 w	2
Calentes Aquae, *Chaudes Aigues*	44.52	3.0	6
Caleorsissa	39.40	38.52	20
Cales, *Calvi*	41.12	14.7	9
Cales, or Calex F.?	41.8	31.20	20
*Calētes, or Calēti	49.40	0.30	6
*Calingae	19.0	84.0	2
Calingon Prom.? *Calingapatnam Pt*	18.14	24.16	2
Callas F.	38.55	23.6	15
Callatis, or Callatia, *Kastalia*	43.41	28.36	14
Callēva Atrebatum, *Silchester*	51.22	1.4 w	5
Calliārus, Plain of	38.39	23.3	16
Callichōrus, *Sunguldaik*	41.28	31.50	20
Callidrōmum	38.45	22.29	26
Callidrōmus M.	38.45	22.30	16
Callinēne, *Kallianuce*	19.15	73.11	2
Callīfae, *Calvisi*	41.19	14.25	9
Calliga? *Cholloo, n. Kuttack*	20.26	85.52	2
Callinīcum, or Nicephorium, *Rakka*	35.56	39.3	22
Callinūsa Pr., *P. Poma*	35.11	32.33	20
Callipōlis, *Gallipoli*	40.2	17.58	9
Callipōlis, *Gallipoli*	40.24	26.39	19
Callipōlis? *n. Mascali*	37.42	15.11	12
Callīpus F., *Sado*	38.20	8.20 w	7
Callirhōe (Hot Springs), *In Wady Zurka Mayn*	31.39	35.40	21
Callirhōe, or Edessa (Ur of the Chaldees?), *Urfah*	37.10	38.50	22
Callis, *Cagli*	43.32	12.39	8
Calliste I., or Thera, *Santorin*	36.25	25.28	19
Callistratia, *Merset*	42.0	33.19	20
Callium	38°.40′	22°.14′	15
Calor F. (Lucania), *Calore*	40.30	15.10	9
Calor F. (Samnium), *Calore*	41.0	14.57	9
Calpe, *Kirpeh Liman*	41.10	30.14	20
Calpe, or Carteia, *El-Rocadillo, n. San Roque*	36.13	5.23 w	7
Calpe M., *Rock of Gibraltar*	36.8	5.20 w	7
Calpurniāna, *Bujalance*	37.53	4.22 w	7
Calybe, or Cabyle? *Karnabat*	42.40	26.52	14
Calycadnus Prom.?	36.19	34.8	20
Calycadnus F., *Ghieuk Su*	36.37	33.0	20
Calydon, *Kurt-aga*	38.24	21.34	18
Calymna I., *Kalimno*	37.0	27.0	19
Calynda?	36.50	28.55	20
Camala? *Castromudarra*	42.35	4.55 w	7
Camaracum, *Cambray*	50.10	3.14	6
Camarina, *Camarana*	36.49	14.29	12
Cambes, *Gros Kembs*	47.42	7.30	6
Cambodūnum? *Slack*	53.39	1.51 w	5
Camboricum? *Cambridge*	52.12	0.8	5
Cambunii M.	40.0	21.50	15
CAMBYSĒNE	41.20	46.0	22
Cambȳses F., *Jora*	41.26	45.40	22
Cameliomāgus, *Cigomol*	45.4	9.21	8
Cameria, *n. Moricone*	42.8	12.47	11
Camerinum, *Camerino*	43.6	13.7	8
Camīcus? *n. Siculiana*	37.19	13.24	12
Camīcus F., *Fiume delle Canne*	37.20	13.24	12
Camīrus? *Kamera*	36.10	27.46	19
Camisa, *Keimes*	39.45	37.26	20
CAMISĒNE	30.50	37.30	20
CAMPANIA	41.0	14.15	9
Campānus, Puteolānus, or Cumānus S., *B. of Naples*	40.40	14.10	13
Campi Falisci	42.20	12.16	11
Campi Vetēres, *Victri*	40.35	15.30	9
Campodūnum, *Kempten*	47.43	10.20	25
Campus Maerae	37.34	22.27	18
Camp̄ȳlus F., *Medghova*	38.53	21.35	15
Camulodūnum, or Colonia, *Colchester*	51.53	0.53	5
*Camuni	46.6	10.18	8
Cana, *Kana el-Jelcel*	32.49	35.18	21
Cana? *Hisn Ghorauh*	14.0	48.24	3
Canāles, *Le Pilelle*	40.34	16.53	9
Canalicum, *Carcaro*	44.22	8.17	8
Canaria I., *Grand Canary*	28.0	15.30 w	2
*Canarii	27.0	12.0 w	2
Canasida? *Ras Tanka*	25.22	59.54	3
Canastraeum Prom., *C. Paliouri*	39.55	23.46	15
Canate? *Kungoon*	25.30	59.13	3
Canatha, *Kunawat*	32.48	36.45	21
Candalicae?	46.55	14.26	14
Candavia	41.16	20.20	14
Candavia M.	41.20	20.34	14
Candidiana, *Soorsanlar*	44.4	26.45	14
Candīdum Prom., *C. Bianco*	37.20	9.47	23
Candȳba, *Gendevar*	36.19	29.40	20
Cane, or Canae, *Ajanos*	39.2	26.51	19
Canēthus? *Hill of Karababa*	38.26	23.37	16
Canganōrum Prom., *Braich-y-Pwll*	52.48	4.47 w	5
Canine I., *Astola, or Sungadeep*	25.6	63.50	3
Cannae, *Canne*	41.18	10.9	9
Cannarum Pr., *C. Quilates, or Ras Kirat*	35.20	3.38 w	23
*Canninefates	51.55	4.30	6

NAMES.	LAT.	LONG.	MAP.
Canōbus, or Canōpus? *r. n. Alouḳir*	31°.22′	30°.5′	24
Canonium, *n. Kelvedon*	51.50	0.42	5
CanopicMouth (of Nile), *Madieh Mouth*	31.21	30.7	24
*Cantābri	43.15	4.30 w	7
Cantanus, *r. n. Khadros*	35.15	23.40	19
Cantharium Prom., *C. Kutabasis*	37.44	26.36	19
Canthi S., *G. of Cutch*	22.30	70.0	3
*Cantii	51.10	0.45	5
Cantilia, *Chantelle*	46.15	3.10	6
CANTIUM, *Kent*	51.10	0.40	6
Cantium Prom., *North Foreland*	51.23	1.26	5
Canusium, *Canosa*	41.12	16.4	9
Capara, *Ventas de Capana*	40.10	6.5 w	7
Caparcotia, *Kefr Kood*	32.27	35.14	21
Capēna, *S. Martino*	42.12	12.32	11
Capēnas F.? *Grammichia*	42.13	12.32	11
Capernaum? *Khan Minyeh*	32.54	35.33	21
Caphar-dagon, *Beitdejan*	32.0	34.51	21
Caphāreus Prom., *C. Doro, or Xylofago*	38.9	24.35	15
Capharsaba (Antipātris), *Kefr Saba*	32.13	34.59	21
Caphyae	39.45	22.17	18
Capidava?	44.24	28.3	14
Capitium, *Capizzi*	37.49	14.28	12
Capitolias?	32.44	35.59	21
Capitoliāna? *Chiesa di Capella*	37.24	14.44	12
Capitūlum, *Il Piglio*	41.49	13.7	11
CAPPADOCIA	38.20	36.0	20
Cappādox F.? *Kalichi*	39.20	34.0	20
Capraria (or Casperia) I.? *Fortaventura*	28.30	14.0 w	2
Capraria I.? *Gomera*	28.10	17.50 w	2
Capraria, or Aegilon I., *Capraja*	43.2	9.50	8
Capraria I., *Cabrera*	39.5	2.55	7
Caprasia, *Tarsia*	39.35	16.16	9
Capreae, *Capri*	40.33	14.13	13
Caprus F., *Little Zab*	35.30	43.48	22
Caprus I., *Kafkana, or Libiada*	40.37	23.49	15
Capsa, *Ghafsah*	34.15	8.54	23
Capua, *Santa Maria di Capua*	41.6	14.14	13
Caput Anae, *Osa la Montiel*	39.0	2.50 w	7
Caput Thyrsi, *Orwue*	40.19	9.22	9
Caput Vada (or Brachōdes Pr.), *C. Kapondiah*	35.10	11.10	23
Caput Vada, *r. on C. Kapondiah*	35.10	11.10	23
*Caracates	49.45	8.0	6
*Caracēni	41.45	14.10	9
Carae, *Cariżena*	41.25	1.8 w	7
Carālis, *Cagliari*	39.13	9.7	9
Caralitānum Pr. (Pliny), *C. Carbonara*	39.6	9.31	9
Caralitānum Pr. (Ptolemy), *C. S. Elias*	39.11	9.9	9
Caralitānus S., *G. of Cagliari*	39.5	9.15	9
Caralitis L., *L. of Beyshehr*	37.45	31.45	20
Caralitis L., *S'urt Ghieul*	37.5	29.55	20
Carallia, *Kereli*	37.55	31.45	20
Carambis Prom., *C. Kerembeh*	42.1	33.14	20
Carana, or Theodosiōpolis, *Erzeroum*	39.55	41.19	22
Caranicum, *Guiterli*	43.10	7.51 w	7

NAMES.	LAT.	LONG.	MAP.
Carantōnus F., *Charente*	45°.45′	0°.30′ w	6
Carasa, *Garis*	43.20	1.2 w	6
Caravi, *Mallen*	41.59	1.25 w	7
Carbantia (Ad Medias)? *Cabiano*	45.6	8.25	8
Carbantorigum, *Kirkcudbright*	54.50	4.1 w	5
Carbia, *Alghero*	40.33	8.16	9
Carcaso, *Carcassonne*	43.13	2.21	6
Carcathiocerta, *Kharpoot*	38.42	39.18	22
Carcavium, *Almodovar del Campo*	38.48	4.30 w	7
Carchēdon, or Carthāgo, *r. n. El-Merna*	36.52	10.18	23
Cardamȳle, *Kardamili*	38.32	26.5	19
Cardamȳle, *Skardhamuta*	36.54	22.15	18
Cardia, *Caridia*	40.32	26.45	19
*Cardūchi, or Cordūeni	37.15	43.0	22
Carcine, *Galera*	42.3	12.16	11
CARENĪTIS	39.43	41.0	22
Carentomagus? *Villefranche*	44.22	2.2	6
CARESĒNE	40.0	27.10	19
Carēsus F.	39.55	27.15	19
CARIA	37.15	28.30	20
Carine, *Kirrind*	34.19	46.28	22
Carissa	40.24	35.30	20
Caristum, *Carosio*	44.39	8.46	8
Carmālas F., *Churma Su*	38.15	36.40	20
Carmāna, *Kermaun*	29.50	56.28	3
CARMANIA	30.0	58.0	3
Carmel, *Kurmul*	31.27	35.10	21
Carmēlus M., *Jebel Mar Elias*	32.50	35.0	21
Carmo, *Carmona*	37.28	5.33 w	7
Carnasium, or Oechalia	37.16	22.2	18
*Carni	46.12	14.0	8
Carnion F., *Xerilla*	37·17	22.8	18
Carnuntum, *r. n. Hainberg*	48.9	16.58	14
Carnūtes, *Chartres*	48.26	1.29	6
*Carnūtes	48.0	1.30	6
Carocotinum, *Harfleur*	49.30	0.11	6
Carpasia, *Carpas*	35.39	34.29	20
Carpātes Mons, *Carpathian M.*	48.0	24.36	14
Carpathium Mare	36.0	27.0	19
Carpāthos I., *Scarpanto*	35.40	27.10	19
*Carpetāni	40.0	3.30 w	7
*Carpi	49.40	23.0	25
Carpis, *Kurbes*	36.45	10.33	23
Carrea Potentia, *Chieri*	45.1	7.49	8
Carrhae (Haran?), *Harran*	36.52	39.2	22
Carruca?	36.55	4.54 w	7
Carsagis, *Bagdetschor*	39.58	39.21	20
Carseōli, *Civita, n. Carsoli*	42.6	13.1	11
Carsūlae, *Carsoli*	42.40	12.32	8
Carsum?	44.31	28.5	14
Cartēia, or Calpe, *El-Rocadillo, n. San Roque*	36.13	5.23	7
Cartenna, *Tennez*	36.30	1.20	23
Cartennus F., *Wady Tennez*	36.28	1.20	23
Carthaea, *Port Polais*	37.33	24.21	19
Carthaginiensis S., *G. of Tunis*	37.0	10.30	23
Carthāgo (or Carchēdon), *r. n. El-Mersa*	36.52	10.18	23
Carthāgo Nova, *Cartagena*	37.36	0.56 w	7
Cartilis? *Dahmonsse*	36.34	1.47	23
Carula	37.32	5.20 w	7
Carūsa, *Gersch*	41.48	35.15	20
Carvaneas M.?	46.25	15.0	14
Caryae	37.50	22.20	18

NAMES.	LAT.	LONG.	MAP.
Caryae, *Khan of Krevata*	37°.12′	22°.26′	18
Caryanda?	37.8	27.37	19
Carystus, *Karysto*	38.1	24.26	15
Carystus (Laconia), *Kalyvia of Georgitzi*	37.13	22.19	18
Casae, *Zoavoh, or Eswarah*	32.54	12.4	23
Casae Caesariānae, *S. Giovanni*	43.36	11.34	8
Casae Calventi, *Ain Fouka*	36.38	2.42	23
Cascantum, *Cascante*	42.2	1.40 w	7
CASIA REGIO			1
Casilīnum, *Capua*	41.7	14.12	13
Casīnum, *San Germano*	41.30	13.50	9
CASIŌTIS	35.30	36.0	20
Casium?	31.4	32.54	24
Casius, or Caesius F., *Koi-sou*	43.0	46.52	22
Casius Mons, *Jebel Okrah*	35.55	36.0	20
Casius Mons, *C. Kazeroon, or El-Katieh*	31.8	32.51	24
Casmēnae? *Scicli*	36.47	14.43	12
Casos I., *Caxo*	35.23	26.55	19
Casos, *Polin*	35.25	26.56	19
Caspatȳrus?	34.40	73.15	3
Caspeira, *Cashmere*	34.7	74.43	3
Casperia, or Capraria I.? *Fortaventura*	28.30	14.0 w	2
Casperia, *Aspra*	42.23	12.43	11
Caspia, *Kasspi*	41.57	44.28	22
Caspia, *Kadun Seraj*	37.33	32.44	20
Caspiae, or Albaniae Pylae, *Pass of Derbend*	42.0	48.16	22
Caspiae Pylae, *Pass of Gaduk*	35.50	52.56	3
Caspiēne	39.0	47.30	22
Caspium, or Hyrcānum, Mare, *Caspian Sea*	40.0	52.0	3
Cassandria (Potidaea), *Pinaka*	40.11	23.20	15
*Cassi	51.45	0.30 w	6
Cassinomāgus, *Chassenon*	45.51	0.46	6
*Cassiopaei	39.7	20.40	15
Cassiōpe (Chaonia)?	39.51	20.2	15
Cassiōpe (Corcyra), *Kassopo*	39.48	19.55	15
Cassiterīdes Ins., *Scilly Islands*	49.55	6.20	6
Cassōpe, *n. Kamarina*	39.9	20.40	15
Castabāla? *r. n. Demir Kapu*	36.54	35.58	20
Castāmon, *Kastamuni*	41.20	33.54	20
Castellum	44.7	11.38	8
Castellum Amerīnum	42.28	12.22	11
Castellum Firmanōrum, *Porto di Fermo*	43.11	13.47	8
Castellum Menapiōrum, *Kessel*	51.19	6.3	6
Castellum Morinōrum, *Cassel*	50.48	2.29	6
Castellum Tingitii?	35.50	1.25	23
Castellum Trajāni, *Castel*	50.0	8.18	6
Casthanaea?	39.22	23.11	15
Castorum	45.5	10.19	8
Castra Caecilia, *Caceres*	39.26	6.14 w	7
Castra Constantia, *Contances*	49.4	1.26 w	6
Castra Cornelia, *Ghellah*	37.4	10.4	23
Castra Exploratōrum, *Netherby*	55.2	2.54 w	5
Castra Hannibālis	38.53	16.34	9
Castra Julia, *Truxillo*	39.24	5.48 w	7
Castra Nova? *El-Kalah*	35.32	0.21	23
Castra Puerōrum?	35.34	1.11 w	21

NAMES.	LAT.	LONG.	MAP.
Castra Pyrrhi? *Ostaniji*	40°.10′	20°.51′	15
Castra Trajana	44.48	24.14	14
Castrimonium, *Marino*	41.47	12.41	11
Castrum Cepha? *Hosn Kaifa*	37.43	41.6	22
Castrum Inui?	41.32	12.32	11
Castrum Minervae, *Castro*	40.0	18.26	9
Castrum Novum, *Torre di Chiaruccia*	42.2	11.48	11
Castrum Novum, *Giulia nova*	42.45	13.58	8
Castrum Truentinum, *Porto d'Ascoli*	42.55	13.53	8
Castülo, *Cazlona*	38.1	3.45 w	7
Casuaria, *Cesarieux*	45.47	6.14	6
Casuentus F., *Basiento*	40.34	16.20	9
Casystes? *Port Latzata, or Egrylar*	38.15	26.25	19
Catahathmus Major, *Akabah el-Kebir*	31.30	25.0	23
Catabathmus Minor, *Akabah es-Soughair*	31.0	27.45	23
CATACECAUMĒNE	38.35	28.50	20
Cataea I., *Keïsh, or Kenn*	26.32	54.0	3
*Catalauni	48.50	4.30	6
CATAONIA	38.0	36.30	20
Cataract (of Nile), Greater, *Wady Halfa*	21.58	31.10	3
Cararact (of Nile), Little	24.0	32.55	3
Cataractonium, *Catterick Bridge*	54.23	1.38 w	5
Catarrhactes F., *Sudsuro, or Zuzzura*	35.2	25.20	19
*Cathaei	30.30	74.0	3
Catīna, or Catāna, *Catania*	37.27	15.3	12
Catobriga, or Caetōbrix, *Setubal*	38.30	8.54 w	7
*Catti, or Chatti	50.45	10.0	25
*Cattigara? *Canton*	23.10	113.15	2
Caturiges, *Bar-le-Duc*	48.45	5.10	6
*Caturiges	44.40	6.20	6
Catusiacum, *Chaours*	49.42	4.0	6
*Catyeuchlani	52.0	0.35 w	5
Cauca, *Coca*	41.14	4.28 w	7
Caucana? *Porto Longobardo*	36.46	14.34	12
Caucāsa Prom.? *C. Amista*	38.16	25.53	19
Caucasiae Pylae, *Pass of Dariel*	42.44	44.41	22
Caucāsus M.	42.30	45.0	22
*Cauci, or Chauci	53.20	9.0	25
*Caucōnes	41.25	32.0	20
Caudium?	41.3	14.34	13
Caulon?	38.27	16.30	9
Caunus?	36.50	28.40	19
Caus? *Sariñena*	41.46	0.9 w	7
Caus	37.43	22.0	18
Causennae, *Ancaster*	53.0	0.31 w	5
*Cavares	44.30	4.50	6
Caviclum, *Almunecar*	36.45	3.46 w	7
Caystri Pedion?	38.40	31.2	20
Caystrus F., *Kuchouk Meudere*	38.8	28.0	19
Cea, or Ceos, I., *Zea*	37.35	24.20	19
Ceba, *Ceva*	44.14	8.1	8
Cehrēne, *r. n. Baranitsch*	39.49	23.41	19
Cehrus, or Ciambrus F., *Zibru, or Zibritza*	43.30	23.25	14
Cebrus, or Cibrus, *Zibru Palanka*	43.47	23.30	14
Cecandros I., *Busheab*	26.48	53.20	3
Cecilionicum?	40.38	5.57 w	7
Cecryphaleia I., *Kyra*	37.42	23.16	18
Cedris F., *Cedrino*	40.18	9.30	9
Celadussae I^es, *Melada, &c*	44.15	14.50	14
Celaenae, *r. n. Dineir*	38°.3′	30°.14′	20
Celeia, *Cilli*	46.15	15.18	14
Celendēris, *Chelendreh*	36.9	33.22	20
Celeātrum, *Kastoria*	40.38	21.23	15
Celina? *n. S. Lucia*	46.1	12.32	8
Celius Mons, *Kellmunz*	48.6	10.10	25
Celōnae? *Sirwan*	33.30	46.37	22
Celsa (Colonia Victrix Julia), *Xelsa*	41.26	0.28 w	7
*Celtae	47.30	2.0	6
Celti?	37.48	5.30 w	7
*Celtihēri	41.0	1.35 w	7
*Celtīci	37.45	6.0 w	7
Celtīcum Prom., *C. Finisterre*	42.53	9.15 w	7
Cenaeum Prom., *C. Lithada*	38.49	22.49	15
Cenchreae (Argeia), *Palea Skafidhaki*	37.34	22.36	18
Cenchreae (Corinthia), *Kekhries*	37.52	23.0	18
Ceneta, *Ceneda*	45.58	12.20	8
*Cenimagni	52.18	1.0	6
Cenion F.? *Falmouth Bay*	50.10	5.3 w	5
Ceno, *Rudera*	41.26	12.41	11
Cenomani, *Le Mans*	48.0	0.11	6
*Cenomani	45.25	10.20	8
Centrītes F., *Bohtan Tchai*	38.0	41.35	22
*Centrōnes	45.24	6.30	6
Centum-cellae, *Civita Vecchia*	42.6	11.48	9
Centurīpae (or Centurīpa), *Centorbi*	37.35	14.45	12
Ceos, or Cea, I., *Zea*	37.35	24.20	19
Cepasiae, *Spresiano*	45.46	12.16	8
Ceperaria, *Kefr Urieh*	31.46	34.59	21
Cephālae Prom., *Ras Misratah*	32.26	15.10	23
Cephallenia I., *Cephalonia*	38.15	20.30	15
Cephaloedium, *Cefalu*	38.0	14.2	12
Cepheisia, or Cephisia, *Kivisia*	38.6	23.49	16
Cephissis, or Copais L., *L. Topolias*	38.25	23.5	16
Cephissus F. (Argolis)	37.44	22.33	18
Cephissus F. (Attica)	38.3	23.44	16
Cephissus F. (Attica), *Saranda faro*	38.9	23.30	16
Cephissus F. (Boeotia)	38.30	22.52	16
Ceramicus, or Doris S., *G. of Kos*	36.55	27.45	19
Cerāmus? *Keramo*	37.2	27.59	19
Cerāsus	41.4	39.17	20
Cerāta M., *Kerata*	38.3	23.27	16
*Ceraunii	40.10	19.40	15
Ceraunius M., *Tetrazi*	37.22	21.58	18
Cerbalus F., *Cervaro*	41.20	15.30	9
Cercas	38.23	23.36	16
Cercasōra, *El-Arkas*	30.5	31.13	24
Cercetium M., *Khassia*	39.30	21.29	15
Cercidius F.? *Fiume di Porto*	42.15	8.45	9
Cercina I. (Cyraunis?), *Ramlah*	34.45	11.15	23
Cercinītis, or Prasias, L., *Takhyno*	40.55	23.50	19
Cercinītis I., *Gherbah*	34.38	11.0	23
Cerdylium M.	40.48	23.48	15
Ceres, Temple of	37.35	22.27	18
Ceresius L., *Lago di Lugano*	45.58	9.0	8
Ceressus, *Paleopanaghia*	38.12	23.6	16
Ceretapa? *Chardak*	37.51	29.45	20
Cerfennia, *Coll'Armeno*	42.4	13.38	9
Cerillae, *Cirella*	39.38	15.52	9
Cerinthus	38.49	23.30	15
Cerne? *Arguin*	20.30	16.35 w	2
Ceronia, *Kyrenia*	35.21	33.20	20
*Cerretāni	42.15	1.40	7
Certha?	32°.37′	34°.56′	21
Cervaria, *C. Cervera*	42.26	3.11	6
Cerycium M.	38.19	23.32	16
Cerynī^a	38.11	22.8	16
Cerynītes F., *Bokhusia*	38.8	22.6	16
Cesada? *Brihuega*	40.44	2.50 w	7
Cessero, *St. Tiberi*	43.27	3.26	6
Cestine, *Cizzengo*	45.7	8.8	8
Cestria (Ilium, or Troja), *Palea Venetia*	39.34	20.23	15
CESTRĪNE	39.40	20.30	15
Cestrus F., *Ak Su*	37.15	30.45	20
Cetaria? *Torre di Scopello*	38.5	12.49	12
Cetium?	48.19	16.10	14
Cetius F., *Bergamo Tchai*	39.15	27.20	19
Cetius Mons, *Wiener Wald*	48.0	15.52	14
Cevenna M., *Cevennes*	44.20	3.30	6
Chahōras (Chebar) F., *Khabour*	36.30	40.30	22
Chaereum? *El-Keroui*	31.5	30.21	24
Chaeroneia, *Kapurna*	38.29	22.50	16
Chala (Halah?), *Sar Puli Zohab*	34.32	46.8	22
Chalaeum, *Larnaki*	38.27	22.26	16
Chalasar, or Artemīta, *Sheriban*	33.58	44.56	22
Chalastra	40.33	22.41	15
Chalcēdon, *Kadikeui*	40.59	29.2	20
Chalceritis I. (Aretias), *Kerasunt Ada*	40.56	38.27	20
Chalcia, or Chalce I., *Karki*	36.14	27.35	19
CHALCIDĪCE	40.21	23.20	15
CHALCIDĪCE	35.55	37.0	20
Chalcis?	37.57	22.49	18
Chalcis ad Belum? *Majdel Anjar*	33.46	35.54	21
Chalcis (Aetolia), *Ovriokastro*	38.22	21.39	18
Chalcis (Epirus), *Khaliki*	39.44	21.18	15
Chalcis (Euboea), *Egripo, or Negropont*	38.26	23.37	16
Chalcis (Syria), *Kinnesreen*	35.52	37.5	20
CHALDAEA	31.0	46.0	22
Chaldaean Lakes, *Marshes of Lemloom*	31.30	45.15	22
Chaldone Prom., *Ras el-Lur*	29.21	48.1	3
Chalia? *Chalia*	38.17	23.31	16
CHALONĪTIS	34.36	46.0	22
Chalus F., *Nahr Koweik*	36.10	37.5	20
*Chalÿbes	40.45	37.30	20
*Chalÿbes	40.10	41.0	22
Chalÿbon, or Beroea, *Aleppo*	36.12	37.11	20
CHALYBONĪTIS	36.15	37.30	20
*Chamavi	51.50	8.0	24
Chammanēne	39.20	34.0	20
Chaon M.	37.35	22.40	18
CHAONIA	39.50	20.10	15
*Characitāni	40.15	2.45 w	7
Charā^dra, or Charādrus, *Rogue*	39.11	20.51	15
Charadra, *Suvala*	38.37	22.32	16
Charadriae, *Vatopedhi*	40.18	24.13	15
Charadrus, *Kharadran*	36.6	32.36	20
Charādrus F. (Achaia), *River of Velvitza*	38.15	21.49	18
Charā^drus F. (Argolis), *Xerias*	37.38	22.40	18
Charadrus F. (Attica), *Marathona*	38.11	23.50	16
Charādrus F. (Cynuria), *Kami*	37.20	22.45	18
Charā^drus F. (Epirus), *Rogue, or River of St. George*	39.10	20.46	15

NAMES.	LAT.	LONG.	MAP.
Charādrus F. (Messenia)	37°.15′	22°.0′	18
Charax (Kir of Moab), *Kerak*	31.15	35.46	21
Charax-spasini? *Mohammerah*	30.23	48.15	22
Charidēmi Prom., *C. de Gata*	36.43	2.11 w	7
Charmande?	33.29	42.58	22
Charybdis	38.11	15.35	9
*Charsnarii	51.30	8.0	25
*Chattramotīnæ, *Coast of Hadramaut*	16.0	50.0	3
*Chatti, or Catti	50.45	10.0	25
*Chauci, or Cauci	53.20	9.0	25
Chebar F. (or Chabōras), *Khabour*	36.30	40.30	22
Cheimarrhus F.	37.35	22.40	18
Chēimerium Prom., *C. Varlam*	39.20	20.18	15
Chelidoniae Iae., *Celedoni, or Shelidan*	36.9	30.26	20
Chelonātes Prom., *C. Tornese*	37.54	21.7	18
Chelydoria M., *Mavron Oros*	38.2	22.26	18
Chemmis, *Ekhmim*	26.32	31.45	3
Chersonēsus, *Capo Teulada*	38.52	8.37	9
Chersonēsus, *Khersonesos*	35.17	25.21	19
CHERSONĒSUS CIMBRICA, *Jutland*	57.0	9.0	2
Chersonēsus Magna, *Ras et-Tyn*	32.35	23.12	23
Chersonēsus Pr. (Aetolia), *Point Bakari*	38.17	21.31	18
Chersonēsus Pr. (Creta), *C. Keronisi*	35.27	23.32	19
Chersonēsus Pr. (Eubœa), *C. Oktonio*	38.31	24.12	15
CHERSONĒSUS RHODIORUM	36.40	28.10	19
CHERSONĒSUS (THRACICA)	40.20	26.30	19
*Cherusci	51.30	11.30	25
Chimaera, *Kimera*	40.4	19.46	15
Chimaera M., *Yanar*	36.26	30.29	20
Chinnaph F., *Shelliff*	35.52	1.0	23
Chios, *Kustro, or Khio*	38.22	26.9	19
Chios I., *Khio, or Scio*	38.25	26.0	19
Chliat? *Akhlat*	38.46	42.5	22
Choaspes F. (Arianna), *River of Ghizuee*	34.0	68.50	3
Choaspes F. (Susiana), *Kerkhah*	33.0	47.35	22
Choatras M.	37.30	44.30	22
Choba? *Bonjayah, or Bougie*	36.46	5.9	23
Chobus, or Cohibus F., *Chapies*	42.20	41.50	22
Choerādes Iae., *S. Pietro e S. Paulo*	40.26	17.8	9
Choerins F.	36.57	22.12	18
Choes F.? *Alishany*	35.10	70.15	3
Cholle? *Ain el-Kooum*	35.10	38.44	20
Chollīdae, *Grotto of the Nymphs, n. Vari*	37.52	23.48	16
Choma?	36.34	29.51	20
*Chorasmii	42.0	57.0	3
Chorazin, *Gerazi*	32.57	35.34	21
Choriēnes, Fortress of? *Hissar, or Shadman*	38.10	69.0	3
Chorsa, *Kars*	40.37	43.9	22
Chorseus F., *Nahr Koradje, or El-Belka*	32.40	35.0	21
CHORZĒNE	40.30	43.10	22
Chrysa I., *Gardero*	34.51	25.41	19
Chrysas F., *Dittaino*	37.31	14.40	12
Chryse	39.35	26.56	19
Chryse, or Smintheum	39.38	26.10	19
Chrysoceras	41.1	28.58	26
Chrysopōlis, *Scutari*	41.0	29.1	20
Chrysos F., *Ninfi Tehai*	38°.28′	27°.35′	19
Chrysorrhous F., *Wady Barada*	33.38	36.15	21
Chydas F., *Furiano*	38.1	14.32	12
Chytri	38.47	22.28	26
Chytrus, *Kythrea*	35.15	33.30	20
Ciambrus, or Cebrus F., *Zibru, or Zibritza*	43.30	23.25	14
Ciānus S., *G. of Moudania*	40.25	29.0	20
Cibālae, *n. Vinkovze*	45.16	18.53	14
Cibianum, *Hermanstadt*	45.48	24.7	14
Cibrus, or Cebrus, *Zibru Palanka*	43.47	23.30	14
Cibȳra, *Chorsum, or Horzoom*	37.12	29.31	20
Cibȳra	36.43	31.40	20
Cicae Iae., *I. de Bayona, or Cies*	42.10	8.53 w	7
Ciciliana	38.33	8.42 w	7
*Cicōnes	41.5	25.10	14
Cicynēthus I., *Palea Trikeri*	39.9	23.5	15
Cidamis? *Ghadamis*	30.40	10.25	2
Cierium (Arne), *Mataranga*	39.23	22.3	15
Ciērus, or Prusias, *Uskub, or Eski Bagh*	40.50	31.21	20
*Cilbiāni	38.8	28.20	19
Cilernum, *Walwick Chesters*	55.2	0.8 w	5
CILICIA (PEDIAS, or CAMPESTRIS)	37.0	35.30	20
CILICIA (TRACHEIA)	36.30	33.30	20
Ciliconnēsus I., *Hoirat Kaleh Adassi*	41.5	37.44	20
Ciliza, *Killis*	36.43	37.9	20
Cilla	39.35	27.0	19
Cillae, *Kidik*	42.3	25.25	14
Cilnīāna, *Estepona*	36.26	5.7 w	7
Cimarus (or Corȳcus) Pr., *C. Buso*	35.37	23.35	19
*Cimbri	55.0	9.0	25
Cimbrianae? *Veszprim*	47.6	17.58	14
Cimbrōrum Prom., *The Skawe*	57.43	10.40	2
CIMIATĒNE	41.0	34.0	20
Cimīnus Lacus, *Lago di Vico*	42.20	12.10	11
Cimīnus M., *Monte di Viterbo*	42.41	12.8	11
*Cimmerii			1
Cimōlos, *Barkalio*	36.47	24.34	19
Cimōlos I., *Kimolo, or Argentiera*	36.48	24.35	19
Cināros I., *Kinaro*	36.58	26.18	19
Cinga F., *Cinca*	42.15	0.12	7
Cingilia? *Civita Retenga*	42.12	13.42	8
Cingūlum, *Cingoli*	43.23	13.13	8
Cinīnni, *Sinen*	39.39	3.3	7
Cinnanomifēra Regio	10.0	50.0	2
Cinnīāna, *Giurana*	42.12	2.58	7
Cinōlis, *Kinolu*	40.57	34.14	20
Cinyps, or Cinȳphus F., *Wady Khaban*	32.30	14.24	23
Cinyps (town)	32.30	14.24	23
Circaeum Pr., *Monte Circello*	41.12	13.4	11
Circēii, *San Felice, or Monte Circello*	41.12	13.5	11
Circes Templum	41.12	13.3	11
Circesium (Carchemish), *Kerkisiyeh*	35.9	40.30	22
Cireus F.?	38.34	23.39	15
Cirphis M., *Somalesi*	38.26	22.36	16
Cirpi Mansio? *Visegrad*	47.48	19.0	14
Cirrha, *Magula*	38.26	22.26	16
Cirta, aft. Constantina, *Constantinah*	36.19	6.35	23
Cirtisa	45.15	18.38	14
Cisamus, *Kalvyes*	35.26	24.12	19
Cisāmus, *Kisamos*	35°.39′	23°.40′	19
Cissa I., *Pago*	44.28	15.0	14
CISSIA	32.6	48.20	22
Cisterna Nerōnis, *Cisterna*	41.35	12.53	11
Cisthēne	39.26	26.53	19
Cithaeron M., *Elatia*	38.11	23.15	16
Citium, *Khiti*	34.49	33.36	20
Cium, *Hirschova*	44.40	28.0	24
Cius, *Kemlik*	40.25	29.12	20
Cladeus F.	33.10	21.39	18
Clambete	44.27	15.44	14
Clanis F., *Chiana*	42.58	12.0	8
Clanius F., *Lagno*	41.2	14.6	13
Claropetia, or Lampetia, *Amautea*	39.12	16.3	9
Claros, *Zillch*	38.0	27.14	19
Clastidium, *Casteggio*	45.1	9.7	8
Claterna, *Quaderna*	41.27	11.32	8
Claudanum? *Ochrida*	41.11	20.47	14
Claudias, *Alischin*	38.25	38.55	20
Claudiopōlis, *Moot*	36.36	33.18	20
Claudiopōlis, for. Bithynium? *Boli*	40.42	31.47	20
Claudus, or Claude, I., *Gozo*	34.51	24.6	19
Clausala F., *Khiri, or Drinossi*	42.10	19.58	14
Clausentum, *Bittern, n. Southampton*	50.55	1.22 w	5
Claustra Romāna, *n. Fogliano*	41.21	12.59	11
Clavenna, *Chiavenna*	46.18	9.24	8
Clazomēnae. *Keliniau*	38.23	26.48	19
Cleides I., *Klides*	35.42	34.37	20
Cleitor	37.54	22.7	18
Cleōnae (Macedonia)	40.12	24.14	15
Cleōnae (Peloponnēsus), *Kleues*	37.49	22.47	18
Cleōnae (Phocis)	38.37	22.55	16
Cleopātris, or Arsinōe	30.3	32.34	24
Cleusis F., *Chiesa*	45.30	10.25	8
Climax, *Tschideh*	41.56	33.4	20
Climberris, aft. Ausei, *Auch*	43.39	0.35	6
Cliternia, *Licchiano*	41.55	15.17	9
Clitumni Templum and F., *la Vene*	42.51	12.48	8
Clodiana?	41.8	19.52	14
Clodianus F., *Fluvia*	42.10	2.40	7
Clota Aestuarium, *Firth of Clyde*	55.50	4.55 w	5
Cluana, *S. Elpidio*	43.14	13.41	8
Clunia, *r. n. Coruña del Conde*	41.43	3.20 w	7
Clusīna Palus	43.20	11.51	8
Clusium, *Chiusi*	43.4	11.58	8
Cluso F., *Chissone, or Clusone*	44.55	7.14	8
Clypēa, or Aspis, *Kalibia*	36.50	11.8	23
Clypēa, or Aspis Prom. (Taphytis), *Ras el-Melhr*	36.52	11.9	23
Clysma? *Tell Kolzoum*	29.58	32.30	24
Cnemīdes	38.46	22.48	16
Cnemīdes Prom., *C. Vromo*	38.46	22.49	16
Cnemis M.	38.40	22.45	16
Cnidus, *r. n. C. Krio*	36.41	27.24	19
Cnupia?	38.23	23.28	16
Cnossus, *Makro Teikho*	35.20	25.10	19
Cobucla, *Pescadores*	35.16	4.45 w	23
Coeala?	25.25	66.0	3
Coecium, or Rhigodunum, *Ribchester*	53.49	2.31 w	5
Coehlearia, *Porto Sabatino*	40.48	9.40	9
Coeinthum Prom., *C. Stilo*	38.29	16.37	9
Coeintum, *Stilo*	38.32	16.30	9
*Coeosātes	44.0	1.0 w	6

NAMES.	LAT.	LONG.	MAP.
Cocussus, or Cucusus, *Gogsyn*	38°.7′	36°.15′	20
Cocȳtus F., *Vuvo*	39.17	20.34	15
Codānus S., *Kattegat*	57.0	11.0	2
Coela	38.35	24.10	19
COELE-SYRIA, *El-Bukaa, &c.*	34.15	36.10	20
Coelia, *Ceylie*	41.4	16.52	9
Coelianum, *Stigliano*	40.25	16.12	9
Coelium, *Ceglie*	40.39	17.32	9
Coenyra? *Kynira*	40.50	24.47	19
Coequosa, *Caussèque*	43.59	1.9 w	6
Coeus F. (Balyra), *Mavrozumono*	37.15	21.54	18
Cogānus F.	38.28	28.20	19
Cohibus, or Chobus, F.	42.15	41.35	22
Coidza (Cyiza), *Choubar*	25.16	60.40	3
Colania, *Lanark*	55.41	3.48 w	5
✻Colchi	40.50	39.40	20
COLCHIS	42.0	42.0	22
Coliacum Prom.			1
Colchicus S.			1
Colias Pr., *Tripyrgi*	37.56	23.42	16
Collatia, *Collatina*	41.46	15.25	9
Collatia? *Castel del 'Osa*	41.54	12.42	11
Collops Magnus, or Cullu, *Collo*	37.0	6.34	23
Collops Parvus, or Sullucu, *Tagodeite*	36.59	7.36	23
Colobōna, *Trubejena*	36.50	6.6 w	7
Colonia, *Kuleh Hissar*	40.9	38.13	20
Colonia, or Camulodūnum, *Colchester*	51.53	0.53	5
Colonia Agrippinensis, or Agrippīna, *Cologne*	50.56	6.57	6
Colonia Equestris, or Noviodūnum, *Nyon*	46.23	6.15	8
Colonia Trajāna, *Kelbu*	51.48	6.10	6
Colonīdes? *Kastelia*	36.50	21.56	18
Colōnis I.? *Spezzia Pulo*	37.13	23.10	18
Colōnos	38.0	23.43	16
COLOPĒNE	39.46	36.50	20
Colōphon	38.2	27.14	19
Colossae, *r. n. Khonos*	37.50	29.19	20
Colta?	25.13	64.30	3
Colubraria, or Ophiūsa I., *Columbretes*	39.54	0.45	7
Colubraria I. (Ophiūsa of Strabo), *Formentera*	38.42	1.25	7
Columba I., or Balearis Major, *Majorca*	39.30	3.0	7
Columbaria I., *Palmajola*	42.42	10.29	8
Columbarium Prom., *Capo Figari*	40.59	9.39	9
Columna, *La Catona*	38.11	15.40	9
Colyergia Prom.?	37.24	22.25	18
Comāna (Cappadocia)? *Al-Bostan*	38.6	36.56	20
Comāna Pontīca, *Gumenek*	40.19	36.44	20
Comaria (Town and Prom.), *C. Comorin*	8.4	77.37	2
Comārus Portus, *Gomaro*	39.0	20.42	15
Combaristum, *Combré*	47.46	1.0 w	6
Combreia	40.16	23.9	15
Combretonium, *Burgh*	52.8	1.14	5
Comidava? *n. Nyamtz*	47.10	26.15	24
Cominium Ceritum, *Cereto*	41.16	14.33	9
COMMAGENE	37.45	38.30	20
Compitum Anagnīnum, *Osteria della Fontana*	41.45	13.10	11
Complutica? *Trinidade*	41.19	6.56 w	7
Complūtum, *Alcalá de Henares*	40.27	3.25 w	7
Compsa, *Conza*	40.52	15.19	9
Comum, or Novum Cotium, *Como*	45.48	9.6	8
Concŏbar, *Kangawar*	34°.26′	48°.0′	22
Concordia, *Concordia, n. Porto Gruaro*	45.45	12.51	8
Concordia? *n. Weissenburg*	49.3	7.59	6
Concordia Julia, or Nertobriga, *Valera la Vieja*	36.15	6.29 w	7
Condāte, *Kinderton, n. Middlewich*	53.12	2.26 w	5
Condāte, *Condé*	48.57	0.59 w	6
Condāte	45.5	3.32	6
Condāte, *Seyssel*	45.58	5.48	6
Condāte, *Montereau*	48.23	2.57	6
Condāte, *Cognac*	45.41	0.19 w	6
Condāte, *Cosne*	47.25	2.57	6
Condāte, aft. Redones, *Rennes*	48.7	1.40 w	6
Condercum, *Benwell Hill*	54.59	1.40 w	5
Condivicnum, aft. Namnētes, *Nantes*	47.13	1.32 w	6
✻Condrūsi	50.25	5.10	6
Conembrica, *Coimbra*	40.12	8.24 w	7
Confluentes, *Coblenz*	50.21	7.36	6
Congavata, *Stawix*	54.55	2.54 w	5
Congustus, *Tuenn Ujuk*	38.24	33.28	20
Conistorsis, or Cunistorgis? *Silves*	37.15	8.19 w	7
Conni, *Tschalkeni*	39.0	30.9	20
Conōpe, *Angelokastro*	38.33	21.18	15
Conōpe, Hyria, or Lysimachia L., *Zygos, or Angelokastro*	38.34	21.23	15
Conopium, *Konnjas*	41.29	36.8	20
Conovium, *Caer Rhun, n. Conway*	53.13	3.50 w	5
Consabrum, *Consnegra*	39.29	3.40 w	7
Consentia, *Cosenza*	39.19	16.15	9
✻Consorani	42.48	1.20	6
Constantīna, for. Cirta, *Constantineh*	36.19	6.35	23
Constantinopŏlis, for. Byzantium, *Constantinople, or Stambul*	41.1	28.58	14
✻Contestāni	38.30	0.40 w	7
Contbyle? *r. n. Agios Triada*	38.5	23.24	16
Contosolia, *Guarena*	38.47	5.37 w	7
Contra Acineum (Pessium), *Pesth*	47.30	19.6	14
Contra Pselcis, for. Tachompso, *Kobban*	23.11	32.48	3
Contrebia, *Cantabria*	42.24	2.25 w	7
Contribūta?	38.15	6.19 w	7
Convēnae, for. Lugdūnum, *St. Bertrand de Comminges*	43.0	0.38	6
✻Convēnae	43.0	0.30	6
Copae, *Topolia*	38.29	23.10	16
Copāis, or Cephissis L., *Topolias*	38.25	23.5	16
Cophas?	25.8	61.45	3
Cophen F., *Cabaul River*	34.35	70.0	3
Copiae, for. Thurii	39.40	16.23	9
Coprātes F., *Dizful*	32.0	48.32	22
Coptos, *Koft*	26.0	32.47	3
Cora, *Cora*	41.38	12.58	11
Coracae	39.17	23.11	15
Coracesium, *Alaya*	36.33	32.3	20
Coracium	41.15	29.10	26
Coracodes Portus	40.5	8.25	9
Coralius F.	38.23	22.59	16
Coralla Pr., *C. Kereli*	41.5	39.10	20
Corassiae I., or Corseae, *Fourni, &c.*	37.35	26.30	19
Corax F., *Kodor*	43.0	41.18	22
Corax M., *Kisil Dagh*	38.18	27.2	19
Corax M., *Vardhusi*	38.40	22.10	15
Corbia, *Rocca Priore*	41.48	12.48	11
CORBIANE	33.0	48.0	22
Corbŭlo, Fossa of	52.10	4.25	6
Corcȳra, *Corfu*	39°.37′	19°.55′	15
Corcȳra I., *Corfu*	39.40	19.45	15
Corcȳra Nigra I., *Curzola*	42.56	17.0	15
Corcūra, or Demetrias, *Kerkook*	35.32	44.10	22
Corda, *Lynekirk*	55.39	3.17 w	5
Cordūba, *Cordova*	37.53	4.46 w	7
✻Corduēni, or Cardūchi	37.15	43.0	22
Cordyle, *Akcheh Kaleh*	41.5	39.30	20
Coreae, *Kuriynt*	32.8	35.18	22
Coressus, *Port St. Nicholas*	37.39	24.19	18
Corōnium, *S. Pelino, n. Pentima*	42.7	13.51	9
Coria, *Castle Cary*	55.58	3.58 w	5
Coriallum, *Cherbourg*	49.38	1.38 w	6
Corinium, or Durocornovium, *Cirencester*	51.43	1.58 w	5
CORINTHIA	37.55	23.0	18
Corinthiacus S., *G. of Corinth*	38.12	22.30	18
Corinthus, *Korintho (Corinth)*	37.54	22.53	18
Coriŏli? *M. Giove*	41.40	12.41	11
✻Corisopiti	47.55	4.0 w	6
✻Coritāvi	53.5	1.0 w	5
Corium	35.20	24.19	18
Cormasa?	37.20	30.23	20
Cormones, *Cormonso*	45.57	13.28	8
Cornacum, *Vukovar*	45.20	19.6	14
✻Cornavii	52.50	2.20 w	5
Corniaspa	39.55	34.54	20
Cornicularia, *Mezzogoro*	44.53	12.6	8
Cornicŭlum, *S. Angelo*	42.3	12.44	11
Cornus? *Sindia*	40.18	8.39	9
Corobilium, *Corbeil*	48.37	4.31	6
Coromanis	29.32	48.0	3
Corōne (Aepea?), *Petalidhi*	36.57	21.56	18
Coroneia	38.22	22.57	16
Coronta, *n. Prodhromo*	38.36	21.10	15
Corōnus M.? *Demavend*	35.52	52.2	3
Coropissus?	38.15	33.52	20
Corseia, *Proskyna*	38.35	23.10	16
Corsica, or Cyrnos, I., *Corsica*	42.0	9.0	9
Corsōte, *Irzah*	34.25	41.5	22
Corstopitum, *Corbridge*	54.59	2.0 w	5
Corte, *Korti*	23.8	32.45	3
Corterāte, *Contras*	45.2	0.7 w	6
Cortōna, *Cortona*	43.20	12.5	9
Cortoriacum, *Courtray*	50.49	3.16	6
Cortovalium, *Corten*	50.53	5.58	6
Coru, or Trilcucum Pr., *C. Ortegal*	43.46	7.52 w	7
Corȳca I., *Grabusa*	35.38	23.34	19
Corycian Cave	38.31	22.32	16
Corycium Prom., *C. Koraka*	38.6	26.37	19
Corȳcus? (Creta)	35.36	23.45	19
Corȳcus (Cilicia), *Korykhos Kalaler*	36.27	34.10	20
Corȳcus M., *Koraka*	38.15	26.37	19
Corȳcus Pr. (or Cimarus), *C. Buso*	35.37	23.35	19
Corydallus, *Hadjivella*	36.20	30.21	20
Corydallus, *r. on M. Skarmanga*	37.58	23.36	16
Coryphaeus M.	37.35	23.5	18
Coryphantis	39.23	26.49	19
Coryphasium, or Pylus, *Old Navarino*	36.57	21.40	18
Cos, *Stanchio, or Kos*	36.53	27.20	19
Cos I., *Stanchio, or Kos*	36.50	27.10	19
Cosa, *Coz*	44.7	1.25	6
Cosa, or Cossa, *Ansedonia*	42.13	11.19	8
Cosas F., *Cosa*	41.43	13.24	11
✻Cosetāni	41.20	1.20	7
Cosilynum, *n. Padula*	40.20	15.39	9

NAMES.	LAT.	LONG.	MAP.
Cossa, or Cosa (Etruria), *Ancedonia*	42°.13′	11°.19′	8
Cossa (Lucania), *Cività, n. Cassano*	39.46	16.18	9
*Cossaei	33.30	49.20	22
Cossio, *Bazas*	44.27	0.12 w	6
Cossȳra I., *Pantellaria*	36.47	12.0	23
Cotes, or Ampelusia Pr., *C. Spartel*	35.47	5.56 w	23
Cothon	36.51	10.18	23
Cotilius M., *Zakkuka*	37.28	21.54	18
Cottiae, *Cozzo*	45.12	8.36	8
Cottiāra, *Cochin*	9.58	76.19	2
Cottiāris F.? *Si-Kiang*	24.0	110.0	2
Cotyaeum, *Kutayah*	39.24	30.14	20
Cotylaeum M., *Kotylaion*	38.26	23.50	15
Cotyōra, *Ordon*	40.56	37.52	20
Cragus M. (Cilicia)	36.10	32.30	20
Cragus M. (Lycia)	36.23	29.12	20
Crambūsa I. (Cilicia)? *Papadonta*	36.7	33.35	20
Crambusa I. (Lycia), *Garabusa*	36.14	30.31	20
Cranāe I., *Marathonisi*	36.44	22.35	18
Crannae, Macris, or Helēne I., *Makronisi*	37.41	24.7	19
Crania	39.17	21.10	15
Crania, *Krania, n. Argostoli*	38.9	20.30	18
Cranon, or Crannon, *Palea Larissa, n. Hadjilar*	39.29	22.17	15
Crassum Prom.? *Capo di Pecora*	39.27	8.21	9
Crastus?	37.40	13.21	12
Cratas Mons	37.45	13.15	12
Crater, or Cumpānus S., *B. of Naples*	40.40	14.10	13
Crathis F., *Abrata*	38.4	22.15	18
Crathis F., *Crati*	39.30	16.14	9
Crathis M.	37.57	22.15	18
Cratia, aft. Flaviopōlis, *Keredi*	40.43	32.20	20
Crauni Prom.	36.7	33.36	20
Cremēra F., *Formello*	42.5	12.21	11
Cremna, *Girmeh*	37.32	30.48	20
Cremōna, *Cremona*	45.8	10.2	8
Crenae, *Armyro*	38.54	21.10	15
Crenīdes, aft. Philippi, *Filibi*	41.4	24.22	19
Crepsa? *Cherso*	44.58	14.24	8
Creta I., *Candia*	35.15	25.0	19
Cretīcum Mare	36.0	25.0	19
Cretopōlis?	37.13	30.31	20
Creusa, or Creusis, *n. on Port Livadostro*	38.12	23.7	16
Crimīsa, *Ciro*	39.23	17.5	9
Crimīsa F., *Finmenica*	39.26	17.0	9
Crimīsa Prom., *Capo dell' Alice*	39.23	17.10	9
Crimīsus F.? *Bellicidestro*	37.50	13.5	12
Crissa, *Krisso*	38.28	22.28	16
Crissaeus S., *B. of Salona*	38.23	22.27	16
Crithōte Prom.	38.32	21.1	15
Crin. Metōpon Prom., *C. Kria*	35.14	23.34	19
Crin. Metōpon Prom., *C. Aia*	44.25	33.39	3
Crius F., *Vlogokitiko*	38.5	22.21	18
Crocean, *n. Levetzova*	36.52	22.35	18
Crocēla?	24.50	66.57	3
Crociatōnum? *Carentan*	49.19	1.15 w	6
Crocodile Lakes, *Birket Temseh*	30.33	32.8	24
Crocodilopōlis, or Arsinōe, *r. in Valley of Faioum*	29.25	31.4	24
Crocodilos? *Lahm-el-Himar*	30°.35′	19°.54′	23
Crocolanum, *Brough, n. Newark*	53.7	0.45 w	5
Crocylea I.? *Arkudi*	38.33	20.43	15
Cromi, *Samara*	37.19	22.8	18
Crommyon, *St. Theodoro*	37.55	23.9	18
Crommyon Prom., *C. Kormakiti*	35.25	32.56	20
Cromna	41.50	32.42	20
Crotālus F., *Corace*	39.0	16.30	9
Croton, *Cotrone*	39.8	17.10	9
Cruni, or Dionysopōlis, *Baljik*	43.25	28.11	14
Crustumerium, *Monte Rotondo*	42.5	12.37	11
Crustumius F., *Conca*	44.0	12.43	8
Crya	36.42	28.55	20
Ctesīphon, *Tank Kesrah*	33.4	44.40	22
Ctimēne?	39.6	22.4	15
Cuarius F., *Kholo*	39.15	22.45	15
Cuarius F., *Sofadhitika*	39.12	22.2	15
Cuccium, *Scharengrad*	45.15	19.15	14
Cucūlum, *Cucullo*	42.3	13.44	9
Cucusus, or Cocussus, *Gogsyn*	38.7	36.15	20
Cularo, aft. Gratianopōlis, *Grenoble*	45.11	5.43	6
*Culicones	46.10	9.30	8
Cullu, or Collops Magnus, *Collo*	37.0	6.34	23
Cumae, *Cuma*	40.51	14.3	13
Cumaeus S., *B. of Foggia Nova*	38.46	26.53	19
Cumānus, Campānus, or Puteolānus S., *B. of Naples*	40.40	14.10	13
Cume	38.45	26.57	19
Cumerium Pr., *Monte Comero*	43.38	13.31	8
Cunāxa?	33.22	43.48	22
Cunetio, *Mildenhall*	51.26	1.41 w	5
CUNEUS, *Algarve*	37.15	8.30 w	7
Cuneus Aureus, *Sluguen*	46.33	9.17	7
Cuneus Prom., *C. St. Mary*	36.57	7.50 w	7
Cunīci? *Aicudia*	39.50	3.9	7
Cunicularīae I^ae., *Santa Maria, Rassoli, &c.*	41.18	9.22	9
Cunicularium Pr., *Capo di Pula*	38.59	9.3	9
Cunistorgis, or Conistorsis? *Silves*	37.15	8.19 w	7
Cuppae, *Colombatz*	44.37	21.41	14
Cupra Maritīma, *Grottamare*	43.0	13.50	8
Cupra Montāna? *Masaccio*	43.27	13.9	8
Cures, *Correse*	42.13	12.43	11
Curia, *Borthwick*	55.49	3.0 w	5
Curia, *Chur, or Coire*	46.51	9.31	25
Curianum Pr., *Pointe d'Arcachon*	44.40	1.14 w	6
Curias Prom., *C. Gata*	34.34	33.2	20
Curica? *Cala*	37.59	6.10 w	7
Curicta I., *Veglia*	45.5	14.35	14
*Curiosolitae	48.20	2.30 w	6
Curium, *r. n. Episkopi*	34.40	32.54	20
Curium M.	38.29	21.36	15
Curubis, *Kurbah*	36.35	10.55	23
Cusum, *Peterwardein*	45.16	19.57	14
Cutiliae, *Cività Ducale*	42.23	12.59	8
Cutina, *Aquana*	42.17	13.57	9
Cyāmon Pr., *C. Melek*	35.35	24.7	19
Cyamosōrus F., *Salso*	37.39	14.35	12
Cyāne Fons, *La Pisma*	37.2	15.10	12
Cyaneae	36.16	29.53	20
Cyaneae I^ae	41.14	29.9	14
Cyaneus	42.35	41.26	22
Cybate, *Wasit*	32°.2′	46°.21′	22
Cybistra?	37.30	34.7	29
Cycelādes I^ae	37.0	25.0	19
Cyclops, Rocks of the	37.32	15.8	12
Cydnus F., *Tersoos Tchai*	36.55	34.58	20
Cydonia, *Canea*	35.30	24.1	19
Cyiza (Coidza), *Choubar*	25.16	60.40	3
Cyllēne, *Glarentza*	37.56	21.9	18
Cyllēne M., *Zyria*	37.55	22.25	18
Cyme? *Kumi*	38.38	24.7	15
Cynaetha, *Kalaeryta*	38.2	22.7	18
Cynia Lacus, *Anatolico*	38.22	21.20	18
Cynon-pōlis, or Cynopōlis	28.33	30.54	24
Cynortius M., *Velanidhia*	37.37	23.8	18
Cynoscephālae	39.25	22.31	15
Cynospōlis	30.53	31.22	24
Cynossēma Prom., *C. Alepo*	36.33	28.2	19
Cynosūra Prom., *C. Marathon*	38.7	24.4	16
CYNURIA	37.23	22.40	18
Cynus, *Paleopyrgo, n. Livanati*	38.42	23.3	16
Cyparissēis F., *Arkadhia*	37.15	21.46	18
Cyparissia, *Arkadhia, or Cyparissia*	37.15	21.40	18
Cyparissia, or Asōpus, *Blitra*	36.41	22.51	18
Cyparissia Prom., *C. Arkadhia*	37.13	21.36	18
Cyparissius S., *G. of Arkadhia*	37.25	21.30	18
Cyparissus?	38.27	22.36	16
Cyphanta? *Port of Levidhi*	37.8	22.53	18
Cyphus M.	39.48	31.50	15
Cypriae I^ae., *Trianisi*	36.27	30.35	20
Cyprus I., *Cyprus*	35.0	33.0	20
Cypsēla, *Ipsala*	40.49	26.19	19
Cyptasia, *Erem Boghazi*	41.56	35.9	20
Cyraunis I. (Cercina)? *Ramlah*	34.45	11.15	23
CYRENAICA	31.0	21.30	23
Cyrēne, *Grennah*	32.50	21.49	23
Cyreschāta, or Cyropōlis?	41.12	68.15	3
Cyretiae, *Dheminiko*	39.48	22.7	15
Cyrnos, or Corsica, *Corsica*	42.0	9.0	9
Cyropōlis? *Enzeli*	37.30	49.19	22
Cyropōlis, or Cyreschāta	41.12	68.15	3
CYRRHESTICA	36.45	37.0	20
Cyrrhus, *Khoros*	36.48	36.59	20
Cyrtōne	38.32	23.6	16
Cyrus, *Trikala*	37.59	22.28	18
Cyrus F.? *Preektaf*	28.0	53.0	3
Cyrus F., *Kour*	41.10	45.30	22
Cytaea, *Kontais*	42.16	42.41	22
Cytaeum	35.25	25.4	19
Cythēra I., *Cerigo*	36.15	23.0	15
Cythēra (Upper), *Paleopoli*	36.15	23.5	15
Cytherius F.	31.42	21.33	18
Cythnos, *Hebraeokastro*	37.26	24.26	19
Cythnos I., *Thermia*	37.25	24.25	19
Cytinium, *Gravia*	38.44	22.26	16
Cytis I., *Perim*	12.39	43.28	3
Cytōrus, *Kidros*	41.54	32.54	20
Cytōrus M., *Kidros Dagh*	41.49	33.0	20
Cyzīcus, *Bal Kiz*	40.22	37.51	19
D.			
*Daae	40.0	56.0	3
Dabannas, *Dahabaniyeh*	36.34	39.2	22
Daberath, *Debnrich*	32.42	35.23	21
Dables, *Tereklu*	40.24	30.40	20

NAMES.	LAT.	LONG.	MAP.
DACHINABADES, *The Deccan*	20°.0′	78°.0′	2
DACIA	46.0	24.0	14
Dadastana	40.14	31.15	20
Dades Prom., *Point Dades*	34.52	33.39	20
Daedāla	36.45	29.2	20
Dagaseira? *C. Muksa*	25.37	58.14	3
Dagdnana, *Tadvan*	38.32	42.10	22
Daix F., *Jaik, or Ural*	51.40	55.0	2
Dalluntum, or Dilun-tum?	42.49	17.46	14
DALMATIA	43.30	17.0	14
Dalminium, or Delminium? *Almissa*	43.26	16.43	14
Damascus, *Esh-Shâm*	33.33	36.22	21
*Damnii	56.0	3.43 w	5
*Damnonii	50.45	4.0 w	20
Damnonium, or Ocrinum Prom., *The Lizard*	49.58	5.11 w	5
Damūras, or Tamyras, F., *Nahr ed-Damour*	33.41	35.30	21
Dan, or Laish, *Fell el-Kady*	33.17	35.38	21
Danastris, or Tyras, F., *Dniester*	48.0	28.40	14
Danubius, or Ister, F., *Donau, or Danube*	46.30	19.0	14
Danum, *Doncaster*	53.31	1.7 w	5
Daphne, *Beit el-Ma*	36.9	36.7	20
Daphne (Tahpanes, or Hanes), *Tell Defenneh*	30.52	32.3	24
Daphnus	38.44	22.51	16
Daphnus?	38.23	26.57	19
Daradax F., *Abu Chalgal*	36.5	38.4	20
Darantasia, *Moutiers de Tarantaise*	45.29	6.32	8
Daras, or Daradus, F.? *Senegal*	16.20	15.0 w	2
DARDANIA	42.35	22.30	14
Dardānus	40.5	26.23	19
Dargamanes F.? *Koondooz*	36.0	68.55	3
Darionigum, aft. Venēti, *Vannes*	47.40	2.45 w	6
Darna?	35.7	46.26	22
Darnis, *Dernah*	32.47	22.41	23
Dascylium?	40.18	28.41	19
Daulis, *Dhavlia*	38.30	22.44	16
DAUNIA	41.30	15.45	9
DAXIMONITIS	40.12	36.30	20
Dea, *Die*	44.46	5.24	6
Dead Sea (L. Asphaltites), *Dead Sea, or Bahr Lût*	31.30	35.30	21
Debeltus, *Zagora*	42.25	27.19	14
*Deceātes	43.40	6.50	6
Decelcia, *Tatoy*	38.10	23.48	16
Decempagi, *Dieuze*	48.50	6.44	6
Decen-novius	41.26	13.3	11
Decetia, *Décize*	46.50	3.25	6
Decumātes Agri	48.10	9.0	25
Delas, or Silla, F., *Diyalah*	34.0	44.50	22
Delcos, *Derkos*	41.18	28.40	14
Delgovitia? *Millington*	53.57	0.45 w	5
Delium, *Dhilissi*	38.19	23.40	16
Delminium, or Dalminium? *Almissa*	43.26	16.43	14
Delos I. (Ortygia), *Delos*	37.23	25.17	19
Delphi (or Pytho), *Kastri*	38.28	22.31	18
Delphinium, *Delfino*	38.29	26.9	19
Delphinium Portus?	38.17	23.51	16
DELTA, *Lower Egypt*	31.0	31.0	24
*Demētae	52.0	4.0 w	5
Demetrias?	31.5	67.10	3
Demetrias, *Coritza*	39.23	22.59	15
Dendrobōsa?	25.14	62.8	3
Deobriga	42°.32′	4°.22′ w	7
Deobriga? *Miranda*	42.44	3.0 w	7
Deobrigūla, *Santa Cruz*	42.35	3.55 w	7
Deōrum Currus? *Sangarce or Sagres M.*	9.35	13.30 w	2
Derbe? *Devli*	37.19	33.51	20
Derbentio, *Little Chester, n. Derby*	52.56	1.27 w	5
Derrhis Prom., *C. Drepano*	39.56	23.57	15
Derrhis, or Deris, Prom., *Ras el-Haif*	31.9	28.24	23
Dertōna, *Tortona*	44.53	8.52	8
Dertōsa, *Tortosa*	40.49	0.32	7
Derventio? *Papcastle*	54.40	3.23 w	5
Derventio, *Stamford Bridge*	53.59	0.54 w	5
Deva, *Chester*	53.12	2.53 w	5
Deva F., *Deba*	43.10	2.25 w	7
Deva F., *Dee*	54.54	4.0 w	5
Dia I., *Staudia*	35.27	25.14	19
Diablintes, *Jubleins*	48.17	0.25 w	6
DIACOPENE	40.30	35.0	20
DIACRIA	38.11	23.55	18
Diānae Stagnum, *Lago Diana*	42.8	9.32	9
Dianium, *Denia*	38.51	0.8	7
Dianium I., *Gianuti*	42.12	11.9	8
Dianium, or Artemisium, Prom., *C. St. Martia*	38.46	0.14	7
Dibio, *Dijon*	47.20	5.1	6
Dibon, *Dhiban*	31.31	35.50	21
Dicaea	40.58	25.10	19
Dicaea Petra	41.9	29.	26
Dictamnum, or Dictynna?	35.38	23.46	19
Dicte M., *Juktas*	35.6	26.8	19
Dictynna, or Dictamnum?	35.38	23.46	19
Dictynnaeum, *Ageranos, or Vathy*	36.42	22.32	18
Didyma I., *Caidnro*	37.25	24.59	19
Didyme I, *Saliou*	38.35	14.46	9
Didymi, *Dhidhyma*	37.28	23.11	18
Didymi, or Branchidae	37.21	27.18	19
Didymi S., *G. of Mirabel*	35.5	25.48	19
Didymoteichos, *Dimotika*	41.22	26.30	14
Digba? *Kornah*	31.1	47.28	22
Digentia, *Licenza*	42 6	12.54	11
Digentia F., *Licenza*	42.5	12.54	11
Diluntum, or Dallun-tum?	42.49	17.46	14
Dimum, *Mouselion*	43.40	24.48	14
Dinarētum Prom., *C. Andrea*	35.41	34.36	20
Dindymon M., *Cunesch Dagh*	39.25	31.45	20
Dindymon M., *Murad Dagh*	38.58	30.0	20
Dindymus M., *Kopu Dagh*	40.27	27.51	14
Dine Fons, *Anavolo*	37.27	22.46	18
Dinia, *Digue*	44.5	6.14	6
Dinogetia, *Isakitchi*	45.17	28.24	24
Dio-caesarēa (Sepphoris), *Sefurieh*	32.46	35.17	21
Dioleos (False Mouth of Nile)	31.30	31.22	24
Diolindum, *La Livde*	44.51	0.43	6
Diomedēae I^se^, *Tremiti Is.*	42.7	15.29	9
Diomēdis Prom.	43.30	16.0	14
Dionysiādes I^se^, *Yanis Is, or Dhionysiadhes*	35.20	26.11	19
Dionysopōlis, or Cruni, *Baljik*	43.25	28.11	14
Dioryctus	38.50	20.43	15
Dios Hiēron	38.1	27.8	19
Dioscurias, aft. Sebastopōlis, *Iskuria*	42.48	41.17	22
Dioscurium, *St. Georghios*	37°.49′	22°.40′	
Diospōlis (Bithynia), *Akchek Shehr*	41.6	31.9	
Diospōlis, or Lydda, *Lood*	31.56	34.55	
Diospōlis Parva, *Haou*	26.10	32.20	
Dipaea	37.33	22.17	
Dipo?	38.56	6.39 w	
Diree F	38.18	23.18	
Diridōtis, or Terēdon, *Jebel Sinum*	30.15	47.45	
Dirphe, or Dirpbys, M., *Dhelfi*	38.36	23.52	
Dium (Euboea)?	38.50	22.57	
Dium (Macedonia), *Malathria*	40.8	22.29	
Dium Pr., *C. Stavro*	35.26	25.0	
Divitia, *Deutz*	50.56	7.0	
Divodūrum, aft. Mettis, *Metz*	49.7	6.10	
Divōna, aft. Cadurci, *Cahors*	44.27	1.28	
Dizahab, *Dahab*	28.29	34.31	
Doanas F.? *Meinam*	18.0	100.0	
*Dobūni	51.50	2.0 w	
Docea, *Tusija*	40.57	34.6	
Docimeum? *Eski Karahissar*	38.51	30.50	
Dodōna? *Kastritza*	39.44	21.1	
Dolīche, *Duklista*	40.2	22.9	
Dolichiste I., *Kakava*	36.10	29.57	
DOLIŌNIS	40.20	28.0	
DOLOPIA	39.6	21.50	
DOMANITIS	41.35	34.20	
Donācon, *Tateza*	38.11	23.5	
Donūsa I., *Heraklia*	36.50	25.27	
Donūsa M., *Koryfi*	38.4	22.34	
Dophkah?	28.56	33.20	
Dor, or Dora, *Tantoura*	32.40	34.56	
Doras F	27.10	53.45	
Dorias F.? *Mekon*	18.0	104.0	
DORIS	36.40	27.30	
DORIS	38.40	22.25	
Doris, or Ceramicus S., *C. of Kos*	36.55	27.45	
Doriscus?	40.47	26.2	
Dorium	37.17	21.49	
Dorticum, *Decz*	44.17	22.36	
Dorylaeum, *Eski Shehr*	39.41	30.38	
Dothan, *Dotân*	32.25	35.17	
Dotius Campus	39.32	22.37	
Drabescus, *Drama*	41.9	24.10	
Dracānum	37.41	26.20	
Dracānum, or Drepānum, Pr., *C. Fanari*	37.42	26.23	
DRANGIANA	31.0	63.0	
Drapsaca, or Adrapsa, *Inderaab*	35.43	69.25	
Dravus F., *Drave*	46.36	15.0	
Drecānum Prom. (Cos), *C. Daphne*	36.46	26.57	
Drenāna, or Drepānum, *Trapani*	38.3	12.31	
Drepāne, aft. Helenopōlis	40.41	29.33	
Drepānum Pr. (Achaia), *C. Drepano*	38.20	21.51	
Drepānum Pr. (Creta), *C. Drepano*	35.28	24.18	
Drepānum Pr. (Cyprus), *Point Drepano*	34.54	32.19	
Drepānum, or Dracānum, Pr., *C. Fanari*	37.42	26.23	
*Drilae	40.55	39.10	
Drilo F., *Dria*	42.0	20.5	
Drinus F., *Drina*	44.15	19.20	
Drios M., *Mt. Zia*	37.2	25.31	
Druentia F., *Durance*	43.44	5.20	
Drusus, Canal of	51.56	6.5	
Druzipara, *Karistum*	41.17	27.30	
Drymaea, *r. n. Kamares*	38.42	22.33	
Drymus?	38.11	23.32	

NAMES.	LAT.	LONG.	MAP.
Dryměsa I., *Tchustaa, or Makromisi*	38°.30′	26°.44′	19
*Dryŏpes	39.0	21.50	15
Dubis, or Abduasdubis F., *Dombs*	47.0	5.20	6
*Dulgibini	51.55	9.30	25
Dulopōlis, Bubassus, or Acanthus	36.46	28.11	19
Dunium, *Maiden Castle, n. Dorchester*	50.42	2.28 w	5
Dunum? *Downpatrick*	54.20	5.41 w	5
Dunum S.?	54.30	0.35 w	5
Dura? *Door*	34.22	43.46	22
Duranius F., *Dordogne*	44.50	0.0	6
Duria F., *Dora*	45.7	7.10	8
Duria Major F., *Dora Baltea*	45.40	7.40	8
Duriae, *Dorno*	45.9	8.58	8
Durius F., *Douro*	41.5	8.20 w	7
Durnovaria, *Dorchester*	50.43	2.26 w	5
Durobrīvae, *Water Newton*	52.34	0.22 w	5
Durobrivae, *Rochester*	51.23	0.30	5
Durocasses, *Dreux*	48.44	1.21	6
Durocatalaunum, *Châlons-sur-Marne*	48.58	4.22	6
Durocobrivae, *Maiden Bower, n. Dunstable*	51.53	0.33 w	5
Durocornovium, or Corinium, *Cirencester*	51.43	1.58 w	5
Durocortŏrum, aft. Remi, *Rheims*	49.15	4.1	6
Durolevum, *Judde Hill, n. Ospringe*	51.18	0.51	5
Durolipons, *Godmanchester*	52.20	0.10 w	5
Durolitum, *n. Romford*	51.35	0.13	5
Duronin, *Cività Vecchia, n. Moliise*	41.38	14.26	9
Duronum, *Estreung la Chaussée*	50.4	3.58	6
Durostŏrus, or Durostōlum, *Silistria*	44.10	27.13	14
*Durotriges	50.50	2.30 w	5
Durovernum, *Canterbury*	51.17	1.4	5
Dusae, *Dusdebeh*	40.46	31.21	20
Dyme, or Dymae	38.10	21.28	18
Dyras F., *Gurgo*	38.49	22.20	16
Dyrin, or Atlas Mons, *Mt. Atlas*	31.20	7.0 w	23
Dyrrachium, for. Epidamnus, *Durazzo*	41.21	19.29	14
Dystus, *Dhysta*	38.20	24.11	15

E.

NAMES.	LAT.	LONG.	MAP.
Ebal, Mount	32.16	35.14	21
Ebellinum, *S. Juan de la Peña*	42.26	0.40 w	7
Eblana, *Dublin*	53.21	6.25 w	2
Eboda, *El-Abdeh, or El-Aujeh*	30.52	34.32	24
Ebōra, *Evora*	38.38	7.39 w	7
Eborācum, or Eburacum, *York*	52.57	1.5 w	5
Ebrodūnum, *Embrun*	44.34	6.28	6
Ebrodūnum, *Yverdun*	46.46	6.39	6
Ebūdae Iae, *Hebrides*	57.0	7.30 w	2
Ebūra, *S. Lucar de Barrameda*	36.43	6.19 w	7
Eburi, *Evoli*	40.36	15.3	9
Eburobriga, *St. Florentin*	48.0	3.44	6
Eburobritium? *Evora*	39.30	8.59 w	7
*Eburōnes, aft. Tungri	50.50	6.0	6
Eburovices, *Evreux*	49.1	1.9	6
Ebusus, *Iviza*	38.55	1.27	7
Ebūsus I., *Iviza*	39.0	1.25	7
Ecbatāna, or Agbatāna (Achmetha), *Hamadan*	34.48	48.33	22
Ecbatāna (of Atropatene)? *Takht-i-Suleimaun*	36.28	47.8	3
Ecdippa (Achzib), *Ezzîb*	33°.13′	35°.6′	21
Echedameia	38.21	22.35	16
Echelidae?	37.57	23.38	17
Echetla, *Occhiala*	37.12	14.38	12
Echidōrus F., *Mana, or Galliko*	40.45	22.48	15
Echinādes Iae, *Petala, &c.*	38.25	21.0	15
Ecbinus (Acarnania)?	38.54	21.0	15
Echinus (Phthiotis), *Alchino*	38.53	22.41	16
Eclānum, or Aeculānum, *Le Grotte, n. Mirabella*	41.1	15.0	9
Ecnōmus M.	37.6	13.51	12
Ecregma?	31.8	33.0	24
Edessa, or Aegae, *Vodhena*	40.47	22.2	15
Edessa, or Callirhoe (Ur of the Chaldees?), *Urfah*	37.10	38.50	22
Edeta (Liria), *Liria*	39.37	0.39 w	7
*Edetāni	41.0	0.45 w	7
*Edi			1
Edōm	30.20	35.40	24
Edōnis	40.57	24.0	14
Edrum, *Idro Alto*	45.46	10.27	8
Eetioneia	37.56	23.38	17
Egdavama?	38.37	32.53	20
Egesta, or Segesta, *n. Segesta*	37.59	12.54	12
Egēta, *Gladova*	44.36	22.40	14
Egira, *Banja*	42.10	24.0	14
Eglon, *Ajlân*	31.33	34.46	21
Egnatia, *Torre S. Ignazio*	40.54	17.25	9
Egyptian Copper-mines, *Sarbout el-Khadim*	29.2	33.27	24
Eidomēne	41.12	22.28	14
Eidumania F.? *Mouth of Blackwater*	51.46	0.55	5
Eion, *n. at Mouth of Kara-su*	40.46	23.54	15
Eira?	37.32	23.7	18
Eira M.? *Kutra*	37.21	21.44	18
Eiros M., *C. Monze*	24.48	66.38	3
Ekron, *Akîr*	31.50	34.50	21
Elaea (Aeolis)	38.57	27.4	19
Elaea (Epirus)	39.14	20.31	15
Elaea Pr., *C. Elea*	35.19	34.6	20
Elaeum? *Liosia*	38.15	23.35	16
Elaeus (Aetolia), *Mesolonghi*	38.22	31.27	18
Elaeus (Chaonia)? *n. Argiro Kastro*	40.9	20.13	15
Elaeus (Thracia)	40.3	26.14	19
Elaeus S., *G. of Sandarlik*	38.53	27.0	19
Elaeussa I., *Alessa*	36.36	28.10	19
Elaeussa I., *St. George*	38.55	26.50	19
Elah, Valley of, *Wady Sumt*	31.42	34.57	21
Elataea, or Elatria?	39.13	20.39	15
Elateia, *Lefta*	38.38	22.47	16
Elateia, *Makrikhori*	39.45	22.26	15
Elath (Aelāna), *Akaba*	29.31	35.1	24
Elātus M., *Mount Skopo*	37.44	20.57	18
Elaver F., *Allier*	45.40	3.12	6
Elĕa, Hyĕle, or Velia, *Castellamare della Bruca*	40.8	15.8	9
Elealeh, *El-Aal*	31.48	35.52	21
Eleetra F., *Messara*	35.4	24.55	19
Electra F., *Vasiliko*	37.18	21.52	18
Elees, or Heles F., *Alento, or Venere*	40.10	15.7	9
Elegīa, *Ilidsha*	39.58	41.12	22
Elephantaria, *Oschiri*	40.43	9.6	9
Elephantīne I., *Jeziret el-Saj*	24.6	32.55	3
Elĕphas M., *Ras Filuk*	12.0	50.35	2
Eleusa I., *Peninsula n. Ayash*	36°.29′	34°.14′	20
Eleusiniacus S., *B. of Eleusis*	38.1	23.30	16
Eleusinium	37.45	21.53	18
Eleusis, *Lepsimo*	38.3	23.33	16
Eleusis (Thera)? *n. C. Exomiti*	36.21	25.27	19
Eleussa I., *Arsida*	37.42	23.54	18
Eleuthĕrae, *Mympoli*	38.9	23.28	16
Eleuthĕrae, Eleutherna, or Apollonia?	35.19	24.41	19
Eleuthcropōlis (Betogabris), *Beit Jibreen*	31.36	34.55	21
Eleuthĕrus F., *Bagheria*	38.0	13.25	12
Eleuthĕrus F., *Nahr el-Kebir*	34.43	36.5	20
Elim? *Wady Ghurundel*	29.18	32.58	24
Elimeia	40.10	21.40	14
Elis	38.45	21.30	18
Elis, *Paleopoli*	37.53	21.23	18
*Elisii, or Helisii	51.30	17.0	25
Elison F., *Alme*	51.40	8.44	25
Ellepōrus F.? *Salubro*	38.38	16.34	9
Elloměnus, *Klimino*	38.41	20.42	15
Elmantĭca (Salmantĭca?), *Salamanca*	41.6	5.42 w	7
Elōne, *Selos*	39.50	21.59	15
Elūsa, *Eauze*	43.53	0.5	6
Elusa, *El-Khulasah*	31.5	34.44	24
*Elusates	43.45	0.0	6
Elỹma, *Grevno*	40.11	21.36	14
Elymāis	33.30	48.0	22
Elynia, *Levidhi*	37.41	22.18	18
Elỹrus, *Paleokastro, n. Rhodovani*	35.17	23.46	19
Elysium			1
Emathia	40.40	22.10	15
Emerĭta Augusta, *Merida*	38.51	6.15 w	7
Emēsa, *Homs*	34.50	36.39	20
Emmāus? *El-Kubeibeh*	31.51	35.8	21
Emmaus, aft. Nicopōlis, *Amwas*	31.51	35.1	21
Emmaus (Hammath), *Hammâm (hot springs), n. Tiberias*	32.47	35.35	21
Emōdi Ms., *Himalaya*	29.0	85.0	2
Emōna, or Aemōna (aft. Julia Augusta), *Laybach*	46.4	14.31	14
Emporia	33.0	11.0	23
Emporiae, or Emporium, *Ampurias*	42.9	3.4	7
Emporĭcus S.?	34.14	6.50 w	25
Emporium, *Castellamare*	38.1	12.52	12
Empŭlum, *Ampiglione*	41.58	12.55	11
Endidae, *Egna*	46.21	11.13	8
Endor, *Endor*	32.39	35.24	21
En-gannim (Ginaea), *Jeneen*	32.28	35.20	21
En-gedi, *Aïn Jidy*	31.29	35.26	21
Engyum, *Gangi*	37.45	14.13	12
Enipeum, or Posidĭ^um, Prom., *Punta di Licosa*	40.14	14.53	9
Enīpeus F., *r. of Litokhoro*	40.4	22.33	15
Enīpeus F.	39.12	22.28	15
Enna, or Henna, *Castro Giovanni*	37.33	14.17	12
Ennea Hodoi, aft. Amphipolis, *Neokhorio*	40.48	23.51	15
Enosis (or Plumbaria?) I., *S. Antioco*	39.0	8.23	9
Entella, *Rocca d'Entella*	37.46	13.6	12
Entella F., *Lavagna*	44.25	9.20	8
Eordaea	40.32	21.41	15
Epacria, *Pikermi*	38.1	23.56	16

NAMES.	LAT.	LONG.	MAP.
Epamanūodūrum, *Mandeure*	47°.27′	6°.47′	6
*Epanterii	44.10	8.0	8
Epeiacum, *Lanchester*	54.50	1.44 w	5
Epeium, *Smerna*	37.33	21.41	18
Ephēsus, *r. n. Aiasalook*	37.57	27.23	19
Ephialtium Prom.? *C. Akroteri*	35.23	27.12	19
Ephȳra I.? *Spezzia*	37.15	23.8	18
Ephȳre, *Monastery of St. John, n. Porto Fanari*	39.16	20.32	15
Epidamnus, aft. Dyrrachium, *Durazzo*	41.21	19.29	14
EPIDAURIA	37.38	23.7	18
Epidaurus, *Epidavro, or Pidhavro*	37.38	23.10	18
Epidaurus, *Ragusa-Vecchia*	42.35	18.13	14
Epidaurus Limēra, *Paleo Monemvasia*	36.44	23.2	18
Epidelium Prom., *C. Kamili*	36.32	23.9	18
*Epidii	56.0	5.30 w	5
Epidium Prom., *Mull of Cantire*	55.17	5.46 w	5
Epidotium?	45.0	15.20	14
Epiphanīa (Hamath), *Hamah*	35.13	36.38	20
Erīaus	39.40	20.40	15
Epitalium, *Agulinitza*	37.37	21.30	18
Epōmeus M., *Monte di San Nicola*	40.44	13.54	13
Eporedia, *Ivrea*	45.28	7.51	8
Epusum, *Carignan*	49.38	5.10	6
Equabōna, *Coyna*	38.35	9.4 w	7
Equus Tutīcus, *S. Eleuterio*	41.17	15.7	9
Erāna? *Filiatra*	37 9	21.35	18
Erasīnus F., *Kefalari*	37.36	22.42	18
Erbessus, or Herbessus? *Grotte*	37.14	13.41	12
Erbessus, or Herbessus? *Pantalica*	37.8	15.0	12
Erete, or Ereta, M., *Monte Pellegrino*	38.10	13.21	12
Ereūntium Prom., *Capo della Testa*	41.14	9.8	9
Ereeh, *Irak, or Irka*	31.27	45.40	22
Erēsus, *r. n. Eresso*	39.8	25.56	19
Eretenus F., *Agno*	45.20	11.23	8
Eretria, New (Euboea), *Kastri*	38.22	23.49	16
Etretria, Old (Euboea), *n. Vathy*	38.22	23.56	16
Eretria (Thessalia), *Tzangli*	39.15	22.35	15
Erētum? *Rimane*	42.7	12.41	11
Ergasteria, *Kodja Gumisch Maden*	39.42	27.35	19
Ergaviea, or Ergavia?..	40.23	2.52 w	7
Ergitium, *S. Severo*	41.42	15.23	9
Eriboea?	40.9	21.0	15
Erieūsa I., *Alicudi*	38.33	14.16	9
Erieūsa I., *Merlera*	39.53	19.32	15
Eridānus F. (or Padus), *Po*	45.0	8.45	8
Erīgon F., *Tjerna*	41.0	21.47	14
Erineus (Achaia), *Lambirta*	38.18	21.59	18
Erineus (Doris)	38.42	22.24	16
Erineus F., *Fiume di Avola, or Miranda*	36.55	15.7	12
Eriston	37.36	25.10	19
Eritium, *Paleokastro*	39.54	22.3	15
Eriza, *Derekeui*	37.26	29.28	20
Eriza, *Erzingan*	39.32	39.56	20
Ermine Street	52.50	0.35 w	5
Ernodūrum, *St. Ambroise*	46.59	2.8	6
Erucium, *Castel Sardo*	40.55	8.42	9
Erūli (or Forūli)?	42.26	13.15	9
Erymander, or Erymanthus, F., *Helmund*	31°.0′	62°.0′	3
Erymanthus F., *Dauna*	37.40	21.49	18
Erymanthus M., *Kallifani*	37.59	21.58	18
Erȳthrae (Boeotia), *r. n. Katzula*	38.14	23.24	16
Erythrae (Ionia), *Ritri*	38.24	26.30	19
Erȳthrae (Loeris)?	38.28	23.16	16
Erythrae (Loeri-Ozolae)?	38.23	22.5	18
Erythraea	34.58	26.5	19
Erythraeum Mare	15.0	60.0	2
Erythraeum Prom., *C. Langadha*	34.56	26.3	19
Eryx, or Erȳeus	38.4	12.34	12
Eryx Mons, *Monte S. Giuliano*	38.4	12.35	12
Esdraēlon (Jezreel), *Zereen*	32.34	35.21	21
Eshtemoa, *Es-Semna*	31.25	35.6	21
Esūris, *Castromarin*	37.11	7.15 w	7
Etanna, *Yenne*	45.43	6.46	6
Etein, *Settia*	35.13	26.7	19
Eteōnus, or Searphe?	38.14	23.34	16
Etham, Desert of	29.45	32.45	24
Etham, Thoum, or Pithom (Patumos?), *r. n. Abassieh*	30.28	31.35	24
Etis, *Kyparivia*	36.31	23.4	18
Etocetum, *Wall, n. Lichfield*	52.39	1.51 w	5
Etonia? *Aladsha*	40.8	34.48	20
ETRURIA	43.0	11.35	8
*Etrusei	42.4	12.15	11
Euarchus F., *Kirkgetschid Tchai*	41.43	35.0	20
Euboea? *Lieodia*	37.8	14.41	12
Euboea I., *Egripo, or Negropont*	38.30	24.0	19
Eucarpia?	38.37	30.9	20
Eudagina	39.7	36.4	20
*Eudoses	53.35	12.30	25
Endoxia, *Tokat*	40.15	36.37	20
*Euganei	45.45	10.40	8
Euhydrium	39.21	22.16	15
Eulaeus, or Pasitīgris F., *Kuran*	31.0	48.25	22
Eulepa, *Barsema*	38.50	35.26	20
Eumenīa, *Ishekli*	38.19	29.55	20
Euonȳmus I., *Panaria*	38.38	15.3	9
Eupalium	38.24	22.6	18
Eupatorīa, *Kozlov, or Eupatoria*	45.11	33.21	3
Eupatoria (Magnopōlis)	40.46	36.34	20
Euphorbium, *Emir Hassan Kewi*	38.25	30.15	20
Euphrātes F. (Phrat), *Euphrates, or Frat*	35.0	40.35	22
Eurīpus, *Strait of Egripo*	38.26	23.37	16
Euristus	40.58	21.40	14
Euroea	39.30	20.31	15
Eurōmus, *r. n. Iakly*	37.22	27.42	19
Eurōpus (Syria)?	36.49	38.1	22
Eurōpus (Thessalia)	39.42	21.35	15
Eurōtas F., *Vasilo, or Iri*	36.57	22.38	18
Eurymēdon F., *Kopri Su*	37.20	31.14	20
Eurymēnae (Epirus)	39.27	20.48	15
Eurymēnae (Thessalia)	39.44	22.51	15
*Eurytanes	38.50	21.50	15
Eusēne, *Kuru Bahr*	41.23	36.15	20
Eutrēsis	38.15	23.9	16
Euxinus Pontus, *Black Sea*	44.0	35.0	2
Eva, *Platano*	37.19	22.41	18
Evandria?	38.54	6.25 w	7
Evaspla F.? *Kooner*	36.0	71.40	3
Evēnus F.	39.15	27.5	19
Evēnus F., *Fidhari*	38.25	21.37	18
Evōras M., *Parimadhi*	37°.2′	22°.20′	18
Exeīsum, *Villeneuve d'Agen*	44.24	0.42	6
Externum, Atlantīcum, or Magnum Mare, *Atlantic Ocean*	40.0	20.0 w	2
Ezion-geber (aft. Berenīce)?	29.33	34.58	24
F.			
Fabāris (or Farfārus) F., *Farfa*	42.48	12.40	11
Fabia, or Fapia, *Rocca di Papa*	41.46	12.44	11
Fabrateria, *r. n. Falvaterra*	41.32	13.35	11
Faesūlae, *Fiesole*	43.49	11.19	8
Falacrinum, *S. Silvestro in Falacrino*	42.37	13.12	8
Falerii, *Falleri*	42.22	12.18	11
Falernus Ager	41.10	14.10	13
Fanum Carisi, *Orosei*	40.23	9.43	9
Fanum Fortunae, *Fano*	43.51	13.1	8
Fanum Fugitīvi, *Monte Somma*	42.39	12.47	8
Fanum Martis? *Tanie*	48.36	1.26 w	6
Fanum Vaeūnae, *Rocca Giovane*	42.3	12.54	11
Fanum Voltumnae? *Viterbo*	42.26	12.6	11
Fapia, or Fabia, *Rocca di Papa*	41.46	12.44	11
Farfārus, or Fabāris, F., *Farfa*	42.48	12.40	11
Faustinopōlis	37.35	34.47	20
Faventia, *Faenza*	44.17	11.54	8
Felicītas Julia (Olisipo), *Lisbon*	38.42	9.9 w	7
Felsina, aft. Bononia, *Bologna*	44.30	11.22	8
Feltria, *Feltre*	46.1	11.56	8
Ferentīnum (Etruria), *Ferento*	42.28	12.9	11
Ferentīnum (Latium), *Ferentino*	41.43	13.17	11
Feritor F., *Bisagno*	44.25	8.56	8
Feronia, or Lucus Feronine, *Feloniea*	42.16	12.31	11
Feroniae Templum, *Torre di Terracina*	41.17	13.13	11
Ferraria, *S. Basilio*	39.17	9.20	9
Ferrātus Mons, *Jebel Jurjura*	36.27	4.0	23
Fescennium, *Civitá Castellana*	42.21	12.21	11
Fibrēnus F., *Fibreno*	41.42	13.37	11
Ficana, *Dragoncelle*	41.47	12.20	11
Ficaria, *Figari*	41.28	9.3	9
Ficaria I., *Cavoli*	39.4	9.32	9
Fieulea, *Torre Lupara*	42.1	12.38	11
Fidēnae, *Castel Giubileo*	42.0	12.30	11
Figlinae, *Pegli*	44.26	8.47	8
Fines	46.30	0.55	6
Fines	45.30	0.59	6
Firmum, *Fermo*	43.10	13.42	7
Flamonia, *Flagogna*	46.13	13.3	8
Flanatīcus S., *G. of Quarnero, or Fiume*	45.0	14.15	14
Flanōna, *Fiamona*	45.8	14.11	8
Flavinium? *Fiano*	42.12	12.36	11
Flaviobriga, for. Amanus Portus, *Portugalete*	43.20	3.3 w	7
Flavionavia, *Aviles*	43.30	6.0 w	7
Flaviopōlis, or Cratia, *Keredi*	40.43	32.20	20
Flenio, *Vlaardingen*	51.55	4.20	25
Flevo L., *Zuyder Zee*	52.30	5.30	25
Flevum Castellum?	53.17	5.0	25
Flevum Ostium?	53.20	5.10	25
Flexum, *Attenburg*	47.53	17.16	14
Florentia, *Fiorenzuola*	44.56	9.58	8

NAMES.	LAT.	LONG.	MAP.
Florentia, *Firenze (Florence)*	43°.47′	11°.15′	8
Floriana?	47.35	18.15	14
Fluror F., *Chieuti*	43.17	13.40	8
*Focunātes	46.0	8.20	8
Forentum, *Forenza*	40.56	15.51	9
Formiae, *Mola di Gaeta*	41.15	13.36	9
Formio F., *Risano*	45.32	13.50	8
Forocrea, *Santa Croce*	42.34	13.10	8
Fortunatae I^es^, *Canary Islands*	28.0	15.30 w	2
Forūli (or Erūli)?	42.26	13.15	9
Forum Allīēni, *Ferrara*	44.50	11.37	8
Forum Appii, *Foro Appio*	41.28	13.1	11
Forum Aurelii, *n. Montalto, on R. Fiore*	42.18	11.35	8
Forum Cassii, *Vetralla*	42.21	12.2	11
Forum Cigurrōrum? *Puente Ribey*	42.25	7.24 w	7
Forum Clodii, *Orinolo*	42.12	12.5	11
Forum Cornelii, *Imola*	44.22	11.43	8
Forum Domīti?	43.30	3.40	6
Forum Flaminii, *S. Giovanni pro Fiamma*	43.2	12.49	8
Forum Fulvii, or Valentinum, *Valenza*	45.1	8.37	8
Forum Gallōrum, *Castel Franco*	44.37	11.4	8
Forum Gallōrum, *Garrea*	42.4	0.45 w	7
Forum Julii, *Cividad di Friuli*	46.5	13.25	8
Forum Julii, *Fréjus*	43.26	6.44	6
Forum Licīni? *Lecco*	45.51	9.25	8
Forum Ligneum?	42.54	0.35	6
Forum Livii, *Forlì*	44.14	12.3	8
Forum Novum, *Buonalbergo*	41.14	15.0	9
Forum Novum, *Fornovo*	44.42	10.8	8
Forum Novum, *S. Maria di Vescovio*	42.22	12.36	11
Forum Popilii, *Forlimpopoli*	44.13	12.8	8
Forum Segusianōrum, *Feur*	45.28	4.33	6
Forum Sempronii, *Fossombrone*	43.41	12.49	8
Forum Trajāni, *Fordongianus*	39.59	8.49	9
Forum Vibii? *Castel Fiori*	44.41	7.17	8
Forum Voconii? *Le Canet*	43.25	6.19	6
*Fosi	52.15	10.30	25
Fossa I., *Maddalena*	41.14	9.24	9
Fossa of Corbūlo	52.10	4.25	6
Fossa, or Taphros, *Strait of Bonifacio*	41.20	9.10	9
Fossae Chiliae	41.51	12.34	11
Fossae Mariānae, *Foz les Martigues*	43.26	4.57	6
Fossae Papirīānae, *Viareggia*	43.51	10.15	8
Fossae Philistīnae	45.2	12.8	8
Fosse Way	51.30	2.14 w	5
Fraxinus	37.59	3.2 w	7
Fraxinus, *Villa Velha*	39.40	7.37 w	7
Fregellae, *n. n. Cepevano*	41.34	13.35	11
Fregēnae, *Maccarese*	41.52	12.11	11
*Frentāni	42.0	14.40	9
Frento F., *Fortore*	41.40	15.4	9
Frigidae, *Old Mamora*	35.56	6.18 w	23
Frigidus F.	45.50	13.50	8
*Frīniātes?	44.35	9.18	8
*Frisii	53.0	6.0	25
Frusīno, *Frosinone*	41.39	13.23	11
Frustemae	42.16	13.29	9
Fucinus L., *Lago di Celano, or Fucino*	42.0	13.30	11
Fulginium, *Folign*	42.58	12.45	8

NAMES.	LAT.	LONG.	MAP.
Fulsūlae, *Montefusco*	41°.2′	14°.51′	9
Fundi, *Fondi*	41.20	13.25	9
Furcae Caudīnae? *Valley of Arpaja*	41.3	14.33	13

G.

NAMES.	LAT.	LONG.	MAP.
Gabāla, *Jebelleh*	35.20	35.58	20
*Gabali	44.50	3.20	6
Gabāra, *Arrabeh*	32.54	35.23	21
Gabellus, or Secia, F., *Secchia*	44.30	10.42	8
Gabii, *Castiglione*	41.53	12.45	11
Gabrae, *Chubris*	47.15	1.40	6
Gabrantuicorum S.? *Filey Bay*	54.11	0.15 w	5
Gabromāgus?	47.31	14.20	14
Gabrosentum, *Drumburgh*	54.56	3.9 w	5
Gadāra, *Om-keis*	32.41	35.44	21
Gadaum Custra, *Tagadempt*	35.31	0.51	23
Gadda? *Kalat Zurka*	32.5	36.9	21
Gadeira I., *I. de St. Leon*	36.26	6.13 w	7
Gades, *Cadiz*	36.32	6.17 w	7
*Gadēni	55.20	2.40 w	5
Gaditānum, or Herculeum, Fretum, *Strait of Gibraltar*	35.57	5.30 w	7
Gaditānus Portus, *Puerto Real*	36.32	6.10 w	7
Gaetara, or Gangara? *Baku*	40.25	49.53	22
*Gaetūli	32.0	5.0	2
GAETULIA	34.0	4.0	23
Gaganae, *Szlatina*	45.15	22.21	14
GALAADĪTIS (MOUNT GILEAD)	32.20	35.46	21
Galacum, *n. Kendal*	54.18	2.44 w	5
Galaria, *Gagliano*	37.41	14.34	12
Galāta, *Galati*	37.59	14.46	12
Galata I., *Galita*	37.31	8.55	23
GALATIA	40.0	34.0	20
Galava, *Keswick*	54.36	3.9 w	5
Galepsus?	40.5	23.48	15
Galēsus F., *Galeso*	40.32	17.15	9
GALILAEA	33.0	32.20	21
Galilee, Sea of (Tiberias L., or Gennesaret), *Bahr Tubariyeh*	32.50	35.36	21
*Gallaeci Brucarii	41.40	8.0 w	7
*Gallaeci Lucenses	42.45	7.30 w	7
GALLIA, *France*	46.0	2.0	2
GALLIA CISALPĪNA	45.0	10.0	8
GALLIA TRANSALPĪNA	45.0	6.0	8
Gallīca Flavia, *Fraga*	41.35	0.18	7
Gallīcum, *Zuera*	41.56	0.48 w	7
Gallīcus F., *Gallego*	42.0	0.46 w	7
Gallīcus S., *G. of Lyons*	43.0	4.0	6
Gallinarin I., *Galinara*	44.2	8.12	8
Gallinarin Silva?	40.0	14.2	13
Gallus F.	40.8	30.0	20
Gāmala? *El-Husn*	32.48	35.41	21
Gamarga, *Maraghah*	37.19	46.14	22
GANDANĪTIS	34.0	72.0	3
Gandhara, *Candahar*	31.38	65.30	3
Gangara? *Ganja, or Elizavetpol*	40.36	46.21	22
Gangara, or Gaetara? *Baku*	40.25	49.53	22
*Gangarīdae	22.0	88.0	2
Gange Regia? *Rajmahal*	25.1	87.51	2
Ganges F., *Ganges*	27.0	80.0	2
Ganges F. (Ceylon), *Gunga*	8.0	81.15	2
Gangetīcus S., *Bay of Bengal*	20.0	90.0	2
Gangra, or Germanicopōlis, *Kankari*	40.35	33.40	20
Garāma, *Germa*	26.34	13.57	2
*Garamantes	26.0	12.0	2

NAMES.	LAT.	LONG.	MAP.
Gargānum Pr., *Punta di Viesti*	41°.52′	16°.11′	9
Gargānus Mons, *Monte Gargano, or S. Angelo*	41.50	16.0	9
Gargāra	39.33	26.38	19
Gargāra M., *Kaz Dagh*	39.41	26.50	19
Gargettus	38.2	23.54	16
Gariannonum, *Burgh Castle*	52.35	0.40	5
Garium, *Sarpano*	41.59	33.35	20
Garnace? *Gorun*	38.51	36.56	20
Garryennis, or Garienus F., *Yare*	52.35	1.43	5
GARSAURĪTIS	38.10	34.20	20
Garumna F., *Garonne*	44.40	0.20 w	6
Gath?	31.47	34.51	21
Gatheae, *Khirradbes*	37.16	22.6	18
Gath-hepher? *El-Meshad*	32.46	35.20	21
Gaugamēla	36.15	43.28	22
GAULANĪTIS, or GAULONĪTIS (ARGOB), *Jaulân*	32.54	35.45	21
Gaulitn? *Orbeth, or Samschwilde*	41.31	44.30	22
Gaulos I., *Gozo*	36.2	14.15	4
Gaurion, or Gaurēlēon, *Gavrion*	37.53	24.45	19
Gaurus Mons, *Monte Barbaro*	40.51	14.6	13
Gaza, *Ghuzzeh*	31.28	34.29	21
Gazā? *Ghaz*	42.0	67.0	3
Gaza, Gazāca, or Pharaspa, *Takht-i-Suleimann*	36.28	47.8	22
GAZACĒNE	40.30	36.0	20
Gazēlon, *Vizir Kupri*	41.8	35.27	20
GAZELONĪTIS	41.10	35.20	20
Gazorum, *Aksu Tchai*	41.41	35.27	20
GEBALĒNE	31.0	35.50	21
GENNOSĪA	27.30	62.0	3
Gēla, *Terranova*	37.3	14.15	12
Gēlas, or Gēla, F., *F. di Terranova*	37.6	14.20	12
Geldūba, *Gellep, or Gelb*	51.16	6.41	6
Gelōi Campi	37.5	14.15	12
Gemellae, *Jijel*	35.47	5.30	23
Gemellae, *Lugo Santo*	41.3	9.12	9
Gemestarium	42.30	7.4 w	7
Geminne?	42.20	8.6 w	7
Gemīnae? *Menz*	44.49	5.45	6
Geminincum? *Vienville*	50.26	4.20	6
Genābum, aft. Aureliāni, *Orleans*	47.54	1.55	6
*Genauni	46.4	9.0	8
Genesium? *Palcokiveri*	37.32	22.43	18
Genēva, or Genua, *Geneva*	46.12	6.11	8
Gennesaret L. (Sea of Galilee, or Tiberias L.), *Bahr Tubariyeh*	32.50	35.36	21
Genua, *Genoa*	44.25	8.55	8
Genua, or Geneva, *Geneva*	46.12	6.11	8
Genusium, *Genosa*	40.35	16.45	9
Genusus F., *Scombi*	41.9	20.0	14
Gephūra	40.39	22.40	15
Ger? *Wady Ghir*	32.30	2.40 w	23
Gernestus Prom., *C. Mandili*	37.57	24.30	15
Geranein M., *Makriplaghi*	38.1	23.7	18
Gerar, *Khirlet-el-Gerar*	31.22	34.33	21
GERARITICA	31 20	34.35	21
Gerasa, *Jerash*	32.19	36.0	21
Gerasus, or Grissia, F., *Koros*	46.52	21.0	14
Gerenia, *Kitries*	36.46	22.9	18
Gergīthus, or Gergītha	40.1	27.0	19
Gergovia, *Gergovia*	45.43	3.10	6
Gerizim, M.	32.14	35.14	21
Germa, *Germa*	39.19	32.0	20
GERMANIA (MAGNA)	52.0	15.0	2

NAMES.	LAT.	LONG.	MAP.
GERMANIA INFERIOR, or SECUNDA	51°.0′	6°.0′	25
GERMANIA SUPERIOR, or PRIMA	49.0	7.30	25
Germanicia, *Marash*	37.36	36.56	20
Germanicopōlis, *Ermenek*	36.41	32.51	20
Germanicopōlis, or Gangra, *Kankori*	40.35	33.40	20
Germe	39.6	27.35	19
Geronthræ, *Gheraki*	36.59	22.43	18
Gerontia I.? *Iowra*	39.23	24.10	19
Gerrha, *El-Katiff*	26.33	50.3	3
*Gerrhaei	27.30	48.30	3
Gerrum	30.57	32.34	24
Geruada, *Gerona*	42.1	2.49	7
Gerunium, *Girone*	41.45	14.54	9
Gesdae, *Sezanne*	44.58	6.45	8
Gesoriacum, aft. Benonia, *Boulogne*	50.44	1.36	6
*Getæ	45.40	28.0	14
Gibeon, *El-Jeeb*	31.51	35.11	21
Gichthis, or Githis, *Jeress*	33.30	10.44	23
Gigōnus	40.22	22.56	15
Gigōnus Pr., *Panomi, or Apanomi Point*	40.22	22.55	15
Gilboa, Mount, *Jebel Fukua*	32.31	35.26	21
Gilgal?	31.50	35.30	21
Gilva? *Takumbrit*	35.19	1.29 w	23
Ginaea (En-gannim), *Jeneen*	32.28	35.20	21
Gindārus, *Jindaris*	36.23	36.40	20
Gir F.			1
Girba I. (Lotophagītis, or Meninx), *Jerbah*	33.45	11.0	23
Girgiri M., *Mountains of Tarkoumah*	32.20	14.0	23
Gischāla, *El-Jish*	33.2	35.26	15
Gitanae? *Margariti*	39.25	20.25	15
Glanoventa, *Ellenboro'*	54.43	3.28 w	5
Glaucus F., *Lafka*	38.12	21.45	18
Glaucus F.? *Olti-su*	40 30	41.45	20
Glaucus F., *Rion*	42.32	43.0	20
Glaucus S., *G. of Makri*	36.40	29.0	20
Glemona, *Gemona*	46.16	13.9	8
Glevum, *Gloucester*	51.52	2.14 w	5
Glisas, *r. at foot of Mount Stamota*	38.22	23.25	16
Glycys Portus, *Porto Fanari*	39.14	20.31	15
Glympia, or Glyppia, *Kastro Lymbiada*	37.11	22.42	18
Gobaeum Pr., *Pointe St. Matthieu*	48.20	4.46 w	6
Gobannium, *Abergavenny*	51.49	3.0 w	5
Gogana, *Congoon*	27.48	52.10	3
GOGARĒNE	41.0	43.0	22
Golan?	32.55	35.50	21
Gomphi, *Episkopi*	39.26	21.43	15
Gonnus, or Gonni, *Lykostomo*	39.48	22.27	15
Gophna, *Jafna*	31.57	35.12	21
GOPHNĪTICA	32.0	35.15	21
Gordiānum Pr., *Capo Falcone*	40.59	8.10	9
Gordium, aft. Juliopōlis	40.4	31.35	20
Gordyaei M., *Jebel Judi, &c.*	37.40	42.0	22
Gorgon, or Urgo I., *Gorgona*	43.26	9.55	8
Gorneas, *Karhni*	40.7	44.45	22
Gortȳna	35.5	24.56	19
Gortynius F., *River of Dhimitzana*	37.33	22.3	18
Gortys, n. *Atzikolo*	37.32	22.3	18
*Gothini	50.0	18.0	25
*Gothōnes	54.0	18.0	25
GRAECIA	38.0	22.0	2
Graecūris, *Corella*	42.7	1.54 w	7
*Graiocēli	45.14	6.30	6
Grandimirum, *Muros*	42°.45′	9°.2′ w	7
Graniacum Pr., *Punta Chiape*	41.36	9.22	9
Granicus F., *Kodscha Tchai*	40.15	27.12	19
Granis F., *Khisht*	29.30	51.12	3
Granua F., *Graan*	48.15	19.0	25
Gratianopōlis, or Cularo, *Grenoble*	45.11	5.43	6
Graviscae? *Torre di Carneto*	42.11	11.41	9
Grissia, or Gerasus, F., *Koros*	46.52	21.0	14
Grius M.	37.25	27.30	19
*Grudii	51.18	3.30	6
Grumentum, *n. Saponara*	40.7	15.53	9
Grumum, *Grumo*	41.0	16.42	9
Gryneium	38.51	27.3	19
Gudgodab? *Ain el-Ghudhyan*	29.51	35.5	24
*Gugerni	51.40	6.10	6
Guntia, *Gunzburg*	48.27	10.20	25
Gurnaeus F.? *Lundye*	35.0	71.52	3
Gyāros I., *Jura*	37.37	24.43	19
Gygaea Palus, *Lake of Mermerek*	38.37	28.5	19
Gymnesiae, or Baleāres I^es., *Majorca, &c.*	39.30	3.0	7
Gymnias? *Gumish Khaneh*	40.24	39.28	20
Gyndes F. (Delas, or Silla)? *Diyalah*	34.20	45.10	22
Gyrton, *Tatari*	39.40	22.20	15
Gythium, *n. Marathonisi*	36.46	22.34	18
H.			
Habitaneum, *Risingham*	55.10	2.9 w	5
Haetara, *Pozoalcon*	37.38	3.2 w	7
Haditha?	32.11	35.16	21
Hadranum, or Adranum, *Aderno*	37.38	14.49	12
Hadria, or Atria, *Adria*	45.3	12.3	8
Hadria, or Adria, *Atri*	42.34	14.1	8
Hadriāni, *r. n. Edranos*	39.52	29.1	20
Hadrianopōlis (Bithynia)? *Viran Shehr*	41.8	32.27	20
Hadrianopōlis (Epirus), *Libokhovo*	40.1	20.24	15
Hadrianopōlis (Thracia), *Adrianople*	41.43	26.32	14
Hadriānum, *Ariano*	44.57	12.6	8
Hadriānus, or Tartārus, F., *Tartaro*	45.5	11.20	8
Hadriaticum (or Superum) Mare, *Adriatic Sea*	44.0	14.0	8
Haemus M., *Balkan*	42.45	26.0	14
Hafa, *Budduso*	40.35	9.15	9
Ha-hiroth (Heroopolis)? *r. in Valley of the Seven Wells (Seba Biyar)*	30.33	31.53	24
Halae	38.39	23.11	16
Halae Aexonīdes, *Aliki*	37.51	23.45	16
Halae Araphenīdes, *by C. Velani*	37.59	24.2	16
Halah, or Chala? *Sar Puli Zohab*	34.32	46.8	22
Hales, Heles, or Elees, F., *Alento, or Venere*	40.10	15.7	9
Halēsa, or Alaesa, *n. Tusa*	37.57	14.14	12
Halēsus (or Alacsus) F., *Pettineo*	37.55	14.16	12
Halex F., *Alice*	37.58	15.50	9
Haliacmon F., *Indjeh Kara-su*	40.24	22.8	15
Haliartus, *r. n. Mazi*	38.21	23.6	16
HALIĀS	37.22	23.10	18
Halicarnassus, *Boodroom*	37.2	27.28	19
Halīce, or Halieis, *r. on Port Kheli, or Bizati*	37°.19′	23°.9′	18
Halicyae, *Salemi*	37.49	12.46	12
Halicyrna	38.23	21.31	18
Halīmus, *on C. Kallimakhi, or Kosmas*	37.53	23.43	16
Haliserna (Aeolis)	39.2	27.2	19
Haliserna (Cos)	36.44	27.0	19
Haliussa I.	37.26	23.33	18
Halmȳrae?	30.50	29.25	24
Halmȳris, or Salmoruīdis?	44.50	28.49	14
Halmȳris L., *L. of Raselm*	44.45	29.0	14
Halōne I., *Liman Pasha*	40.28	27.36	19
Halonnēsus I.? *Khelidromi*	39.12	23.55	19
Halonnēsus I., *Tavates*	38.12	26.27	19
Halos, or Alos, *Kefalosi*	39.9	22.47	15
Halus, or Oryx? n. *Podhogora*	37.46	22.3	18
Halyattis Tumūlus, *Bin Tepeh*	38.35	28.3	19
Halȳcus F., *Platani*	37.25	13.20	12
Halys F., *Kizil-Irmak*	40.30	34.20	20
Hamath (Epiphania), *Hamah*	35.13	36.38	20
Hamaxia	36.35	31.58	20
Hamaxītos	39.32	26.6	19
Hanes, or Tahpanes (Daphne), *Tell Defenneh*	30.52	32.3	24
Hannibālis Portus, *Portimao*	37.11	8.27 w	7
Hara? *Zarnah*	33.54	46.8	22
Harae? *Erek, or Yareka*	34.27	38.35	20
Haran (Carrhae)? *Haran*	36.52	39.2	22
*Harii, or Arii	51.0	20.30	25
Harma L., *Paralimni, or Moritza*	38.26	23.22	16
Harma (Attica), *r. n. Phyle*	38.9	23.37	16
Harma (Boeotia)?	38.22	23.31	16
Harmēne (or Armēne), *Ak Liman*	42.3	35.5	20
HARMOZEIA	27.0	57.10	3
Harmozīca? *Armassi*	41.49	44.39	22
Haraiōzon Prom.? *C. Bombareek, or Ras el-Khore*	25.47	57.20	3
Harpagium	40.20	27.22	19
Harpāsa, *Arpas Kaleh*	37.47	38.21	19
Harpāsus F., *Arpa Su*	37.45	28.21	19
Harpāsus F. (Lycus)? *Jorak Su*	40.26	41.0	20
Harpessus F., *Arda*	41.30	25.30	14
Harpinna, *Miraka*	37.39	21.39	18
Hasta, *Voltri*	44.16	8.43	8
Hatera, *Katerina*	40.14	22.30	15
Hatra, *Al-Hadhr*	35.33	42.49	22
Hazeroth? *Ain el-Hudherah*	28.51	34.27	24
Hebron (or Kirjath-arba), *El-Khuleel*	31.33	35.9	21
Hebrus F., *Maritza*	41.15	26.30	14
Hebūdes, or Ebūdae, I^es., *Hebrides*	57.0	7.30 w	2
Hecāle?	38.12	23.59	16
Hecatombaeum?	38.8	21.27	16
Hecatompēdum?	40.15	20.9	15
Hecatompȳlos? *Jah Jerm*	36.50	50.34	3
Hecatonnēsi I^es., *Mosko, &c.*	39.20	26.40	19
Hedylium M.	38.33	22.52	16
Hedȳphon F., *Jeyrahi*	31.0	49.20	22
Heldua, *Khan Khalda*	33.45	35.28	21
Helēna (or Illibēris), *Elne*	42.36	2.58	6

NAMES.	LAT.	LONG.	MAP.
Helĕne, Maeris, or Cranae I., *Makronisi*	37°.41′	24°.7′	19
Helenōpolis, for Drepănc	40.41	29.33	20
Heles, Hales, or Elees, F., *Atento, or Venere*	40.10	15.7	9
*Helevetones, or Helvecones	51.45	20.30	25
Helĭce	38.13	22.9	18
Helĭce, *Ichliman*	42.19	24.0	14
Helĭcon F., *Oliveri*	38.2	15.0	12
Helĭcon M., *Palcoromni*	38.18	22.54	16
Helĭcranum, *Delvino*	39.56	20.13	15
Heliopŏlis (Baalath), *Baalbek*	33.57	36.1	21
Heliopŏlis (Rameses, or Beth-shemesh), *Matarieh*	30.8	31.20	24
*Helisii, or Elisii	51.30	17.0	25
Helisson F.	37.58	22.40	18
Helisson F., *Davia*	37.27	22.13	18
Helium Ostium, *Mouth of Meuse, or Maas*	51.57	4.10	25
Hellana, *Ayliana*	43.55	11.2	8
Hellespontus, *Dardanelles*	40.15	26.30	19
Helŏrus, or Helŏrum	36.51	15.5	12
Helŏrus F., *Abisso*	36.52	15.0	12
Helos ?	36.49	22.46	18
*Helvecones, or Helevetones	51.45	20.30	25
*Helvetii	47.0	7.40	6
*Helvii	44.38	4.30	6
Helvillum, or Suillum, *Sigillo*	43.20	12.45	8
Helvinus F., *Salinello*	42.47	13.55	8
Henna, or Enna, *Castro Giovanni*	37.33	14.17	12
Hephaestia (Lemnos)	39.54	25.21	19
Hephaestiādae, *Aradki*	38.4	23.46	16
Herītanōmis, *Vostani, or Middle Egypt*	29.0	31.0	24
Heraclēa (Aeolis)	39.17	26.42	19
Heraclēa (Athamania)	39.16	21.10	15
Heraclēa (Cephallenia)? *Rakli*	38.10	20.42	18
Heraclēa (Chalcidice)	40.35	23.19	15
Heraclēa (Ionia)	37.31	27.33	19
Heraclēa (Lucania), *Policoro*	40.12	16.39	9
Heraclēa-Lyneestis, *n. Filurina, or Florina*	40.50	21.27	15
Heraclēa Minŏa	37.22	13.16	12
Heraclēa (Pieria), *Platamona*	39.38	22.36	15
Heraclēa (Pisatis), *Streft*	37.40	21.34	18
Heraclēa-Pontĭca, *Erekli*	41.17	31.29	20
Heraclēa-Sintĭca, *Zerrokhori*	40.54	23.30	14
Heraclēa (Syria)	35.36	35.45	20
Heraclēa (Trachinia)	38.47	22.23	16
Heracleius F.	38.16	22.52	16
Heracleopŏlis Magna, *r. n. Anasieh*	29.10	31.8	24
Heracleopŏlis Parva, or Heracleum ?	30.59	32.2	24
Heracleotic Mouth (of Nile), *Rosetta Mouth*	31.29	30.27	24
Heraclēum	35.21	25.13	19
Heraclēum, or Heracleopŏlis Parva	30.59	32.2	24
Heraclēum Prom	41.18	36.58	20
Heraea	37.36	21.52	18
Heraei Montes ?	37.10	15.35	12
Herăum	37.42	22.47	18
Hereum Pr., *C. Melangavi*	38.2	22.51	18
Herbānum, *Orvieto*	42.44	12.9	8
Herbessus, or Erbessus? *Grotte*	37.14	13.41	12
Herbessus, or Erbessus? *Santalica*	37.8	15.0	12
Herbīta ? *Citadella*	37°.25′	14°.29′	12
Herculanēum, *n. Resina*	40.49	14.21	13
Herculeum, or Gaditānum, Fretum, *Strait of Gibraltar*	35.57	5.30 w	7
Herculis Arēnae	31.0	20.20	23
Herculis Castra? *Gran*	47.48	18.45	14
Herculis Fanum, *Massarosa*	43.52	10.20	8
Herculis I., or Scombraria, *Escombrera*	37.34	0.55 w	7
Herculis I^es., *Asinara*	41.5	8.15	9
Herculis Portus	38.41	20.58	15
Herculis Prom., *Capo Spartivento*	37.56	16.3	9
Herculis Prom., *Hartland Point*	51.1	4.32 w	20
Herculis Templum? *n. C. Roche*	36.19	6.8 w	7
Hercynia Fons	38.26	22.52	16
Hercynia Silva	50.40	15.0	25
Herdonia, *Ordona*	41.18	15.37	9
Hermaeum Prom., *Capo della Caccia*	40.34	8.5	9
Hermaeum Prom., *Point Placo*	35.11	23.57	19
Hermaeus S., *G. of Smyrna*	38.40	26.40	19
Herminius Mons, *Sierra d'Estrella*	40.10	8.0 w	7
Hermiōne, or Hermion, *Kastri*	37.23	23.15	18
Hermionicus S.	37.23	23.25	19
Hermiōnis	37.26	23.12	18
Hermon, Mount, *Jebel-esh-Sheikh*	33.23	35.29	21
Hermonassa, *Platana*	41.2	39.34	20
Hermopŏlis, *Eshmounein*	27.45	30.50	3
Hermopŏlis Parva? *Rhamanieh*	31.6	30.39	24
*Hermundūri	50.0	11.20	25
Hermus, *r. n. Khaidari*	38.1	23.40	16
Hermus F., *Gediz Tchai*	38.32	28.0	20
*Hernĭci	41.50	13.10	11
Herodium, *Frank Mountain*	31.40	35.16	21
Heroopŏlis (Hahiroth?), *r. in Valley of the Seven Wells (Seba Biyar)*	30.33	31.53	24
Heroopolites S., *G. of Suez*	29.0	32.50	24
Heshbon, *Hesbân*	31.46	35.52	21
Hesperĭdes, aft. Berenīce, *Benghazi*	32.7	20.3	23
*Hesperii Aethiōpes	8.0	5.0	2
Hestiaeōtis, or Histiaeōtis	39.31	21.40	15
Hesudrus, or Zaradrus, F., *Sutlej*	31.0	76.0	3
Hetricŭlum, *Lattorico*	39.28	16.8	9
Hibernia, *Ireland*	53.0	8.0 w	2
Hicesia I., *Basiluzzo ?*	38.39	15.8	9
Hiĕra, Therasia, or Vulcāni I., *Vulcano*	38.23	14.56	9
Hiĕra, or Maritima, I., *Maretimo*	38.0	12.1	12
Hiĕra Sycaminos, *Wady Maharrakah*	23.4	32.43	3
Hierăcon	27.16	31.9	3
Hierapŏlis, *Pambouk-Kaleh*	37.55	29.10	20
Hierapŏlis, or Bambyce, *Membidj, or Bamboj*	36.32	37.57	20
Hierapytna, *Hierapetra*	35.3	25.44	19
Hierăsus, or Porata, F., *Pruth*	47.0	28.0	14
Hieratis ?	28.48	51.0	3
Hierĭcus (Jericho), *n. Er-Riha*	31.51	35.28	21
Hieromiax F., *Yarmouk, or Sheriat el-Mandhour*	32.46	35.50	21
Hieron	41°.7′	29°.7′	26
Hiĕron Pr., *C. Yoros*	41.7	39.24	20
Hierosolyma (Jerusalem), *El-Koods*	31.47	35.14	21
Hiĕrum	37.36	23.5	18
Himella F., *L'Aia*	42.22	12.30	11
Himĕra	37.58	13.38	12
Himĕra F., *S. Leonardo*	37.55	13.36	12
Himĕra F., *Salso*	37.10	14.0	12
Hippāris F., *Fiume di Camarana*	36.54	14.31	12
Hippi Pr., *Ras el-Hamrah, or C. Maverah*	36.58	7.48	23
Hippo Diarrhŭtus (or Zaritus), *Benzert*	37.17	9.49	23
Hippo Regius, *Bonah*	36.53	7.47	23
Hippo Zaritus (or Diarrhŭtus), *Benzert*	37.17	9.49	23
Hippoi I., *Goni*	38.27	26.22	19
Hippŏla, *Kipula*	36.31	22.21	18
Hipponensis S., *G. of Bonah*	37.10	8.30	23
Hipponiātes, Terinaeus, or Vibonensis S., *G. of S. Eufemia*	38.55	16.0	9
Hipponītis Palus, *Lake of Benzert*	37.10	9.50	23
Hipponium (aft. Vibo, or Vibo Valentia), *Monteleone*	38.42	16.10	9
Hipponon? *Sheikh Embarak*	28.42	30.58	24
Hippos, *Khurbet es-Sumrah*	32.46	35.39	21
Hippŏtae	38.20	22.59	16
Hippurius F., *Banas Tchai*	38.20	29.30	20
Hippus F., *Galisga*	42.40	41.25	22
Hippus Pr., *Point Ali*	30.32	18.39	23
Hira, or Alexandrīa	32.0	44.30	22
Hirminius F.? *Ragusa*	36.50	14.41	12
*Hirpini	41.7	15.0	9
Hispālis, *Sevilla*	37.25	5.49 w	7
Hispania, *Spain*	40.0	5.0 w	2
Hispania Citerior, or Tarraconensis	42.0	5.0 w	4
Hispania Ulterior, or Baetica	37.0	5.0 w	4
Hispellum, *Spello*	43.0	12.42	8
Histiaea (Oreus), *Oreos*	38.57	23.6	15
Histiaeōtis, or Hestiaeōtis	39.31	21.40	15
Histonium, *Vasto d'Ammone*	42.7	14.43	9
Histria, or Istria	45.15	14.0	8
*Homerītae	14.0	46.0	3
Homŏle M.	39.50	22.42	15
Homŏle, or Homolium, *St. Demetrius*	39.52	22.40	15
Hoplias, or Isomantus F.	38.22	22.54	16
Hor, Mount, *Jebel Neby Haroun*	30.25	35.37	24
Horeb	28.40	34.0	24
Hormah, or Zephath? *Nukb es-Safah*	30.59	35.13	21
Horrea Caelia, *Herklah*	35.59	10.30	23
Horreum Margi, *Devibayherdan*	43.55	21.9	14
Horta, or Hortanum, *Orte*	42.28	12.23	11
Hostilia, *Ostiglia*	45.3	11.8	8
Hunnum, *Halton Chesters*	55.1	2.0 w	5
Hyaea ?	38.31	22.12	15
Hyamia	36.55	21.55	18
Hyampŏlis, *r. n. Voydhani*	38.35	20.54	16
Hybla Heraea ?	37.1	14.39	12
Hybla Major, *Paternò*	37.32	14.53	12
Hybla Megarensis	37.8	15.9	13
Hyeeăra ? *Grazia*	38.11	13.9	12
Hyda, or Hyla	36.43	28.11	19
Hydaspes F., *Jelonum*	32.0	72.10	3

NAMES.	LAT.	LONG.	MAP.
Hydra Prom., *Utch-Kencheh*	38°.49′	26°·54′	19
Hydramum, *Dhramia*	35.21	24.21	19
Hydraōtes F., *Ravee*	31.0	73.30	3
Hydrea I., *Hydra*	37.20	23.30	18
Hydrus F., *Idro*	40.8	18.26	9
Hydrus, or Hydruntum, *Otranto*	40.8	18.29	9
Hydrussa I., *Prasso*	37.50	23.45	16
Hyēle, Elĕa, or Velia, *Castelamare della Bruca*	40.8	15.8	9
Hyettus	38.31	23.5	16
Hyetussa I., *Gaidaro*	37.28	27.0	19
Hyla, or Hyda	36.43	28.11	19
Hylaethus F., *Morno*	38.30	22.10	18
Hyle? *Paleokastro*	38.25	23.15	16
Hylias F.?	39.34	16.42	9
Hylĭca L., *Senziua, or Livadhi*	38.23	23.15	16
Hyllaĭcus Portus	39.35	19.55	15
*Hylli	44.0	15.35	14
Hyllis Peninsula? *Sabioncello*	42.53	17.30	14
Hymettus Mons, *Telovuni*	37.58	23.49	16
Hypaea I., *Titan*	43.1	6.27	8
Hypaipa, *Tepaya*	38.13	27.54	19
Hypānis F., *Bug*	48.20	30.0	2
Hypānis F., *Kouban*	45.5	39.0	3
Hyparodes	41.8	29.2	26
Hypāta, *Neopatra*	38.52	22.12	15
Hypātus M., *Samata*	38.23	23.25	16
Hyperborei (or Riphaei) Montes, *S. part of Ural*	58.0	60.0	2
Hyperteleātum	36.39	22.54	18
Hyphanteium M.	38.33	22.55	16
Hyphāsis F., *Garra, or Sutlej*	30.0	73.0	3
Hypia M., *Tschila Dagh*	41.0	31.30	20
Hypius F., *Milan Su*	41.0	31.0	20
Hypocremnos	38.19	26.40	19
Hypsas F., *Belliei*	37.40	12.52	12
Hypzas F., *Drago*	37.16	13.34	12
Hypsi?	36.41	22.29	18
Hypsirisma I., *Kappari*	36.56	27.10	19
Hypsus, *Stemnitza*	37.33	22.5	18
HYRCANĬA	36.20	56.0	3
Hyrcānum (or Caspium) M., *Caspian Sea*	40.0	52.0	3
Hyria, Conōpe, or Lysimachia, L., *Zygos, or Angelokastro*	38.34	21.23	15
Hyria, or Uria, *Oria*	40.29	17.38	9
Hyrmīna, *Khlemutza, or Kastro (Castel Tornese)*	37.53	21.9	18
Hysaecs F.			1
Hysiae (Argolis)	37.31	22.35	18
Hysiae (Boeotia)	38.13	23.22	16
HYSPRĬĀTIS	40.20	41.0	22
Hyssus Portus, *Surmeneh*	40.57	40.5	20

I.

NAMES.	LAT.	LONG.	MAP.
Iadera, *Zara*	44.6	15.13	14
Ialȳsus, *Paleo-Rhodos*	36.24	28.11	19
Iambo, *Yembo*	24.5	38.5	3
Iamnium Pr., *St. John's Point*	54.14	5.40 w	5
Iapis F.	38.3	23.26	16
*Iapȳdes	45.0	15.20	14
IAPYGIA, or MESSAPIA	40.30	17.40	9
Iapygium, or Salentīnum, Prom., *Capo di Leuca*	39.48	18.22	9
Iapȳgum tria Prom., *C. Castella, C. Rizzuto, C. della Nave*	38.56	17.0	9
Iardānus F.	35.27	23.53	19
Iasius, or Bargyllētes S., *G. of Mindelyah*	37.15	27.25	19
Iassinrum Municipium? *Jassy*	47°.5′	27°.24′	14
Iasus, or Iassus	37.17	27.36	19
Iatinum, *Meaux*	48.58	2.53	6
Iatrippa, *Yathrib, or Medina*	25.0	39.58	3
Iatrus F., *Jantra*	43.12	25.20	14
*Iazȳges Metanastae	47.30	20.0	14
*Iberi			1
IBERIA	42.10	44.0	22
IberiaePylae? *n. Mscheta, N. of Tiflis*	41.50	44.45	22
Ibērus F., *Ebro*	41.18	0.0	7
Ibes, *Ibi*	38.36	0.35 w	7
Ibium?	28.15	30.44	24
Ibliodūrum, *Hanonville au Passage*	49 17	5.48	6
Ibora	39.53	35.45	20
Icaria I., *Nikaria*	37.35	26.10	19
Icarium Mare	37.12	26.30	19
Icarthon M.	38.7	23.58	20
Icauna F., *Yonne*	47.50	3.30	6
*Icēni, or Simēni	52.25	1.0	5
Ichana? *Ichana, or Scibino*	36.45	15.6	12
Ichnae	40.41	22.33	15
Ichnae, *Konais*	36.10	39.1	22
*Ichthyophāgi	25.45	60.0	3
*Ichthyophāgi Aethiŏpes	8.0	10.0 w	2
Ichthys Prom., *C. Katakolo*	37.38	21.19	18
Icidmagus, *Yssingeaux*	45.9	4.7	6
Iconium, *Koniyeh*	37.53	32.49	20
Icos I., *Peristeri*	39.10	23.58	19
Icosium, *Algiers*	36.48	3.4	23
Ictis I. (of Diodōrus), *St. Michael's Mount*	50.7	5.28 w	5
Ictumulorum Vicus?	45.46	8.4	8
Iculisma, *Angoulême*	45.38	0.10	6
Ida Mons (Creta), *Psiloriti*	35.13	24.50	19
Ida Mons (Troas)	40.0	26.45	19
Idex F., *Idice*	44.27	11.30	8
Idimum, *Hassan Pasha Palanka*	44.16	20.55	14
Idoméne, *Paleokulia*	39.3	21.7	15
Idrias, aft. Stratonicēa, *Eski-hissar*	37.17	28.11	19
Iduhēda Mons, *Sierra Moneayo, &c*	41.0	1.40 w	7
INUMAEA	31.0	35.17	21
Idyros, *Egder*	36.36	30.36	20
Iena Aest., *Wigton Bay*	54.50	4.20	5
Ierabriga, or Arabrica, *Alenquer*	39.2	8.56 w	7
IERNE, or IVERNIA			1
Iētae?	37.53	13.7	12
Igilgilis, *Jiljel, or Jijeli*	36.50	5.45	23
Igilium I., *Giglio*	42.20	10.58	8
Iguvium, *Gubbio*	43.21	12.34	8
Ilu? *Jilla Abad*	26.46	53.57	3
Ildum, *Torre Blanca*	40.16	0.14	7
Ilei	37.25	23.19	18
*Ilercaōnes	40.40	0.10	7
Ilerda, *Lerida*	41.40	0.30	7
*Ilergētes	41.40	0.30	7
Ilici, *Elche*	38.18	0.39 w	7
Ilicitānus S.	38.0	0.20 w	7
Ilipa	37.40	5.18 w	7
Ilipa, *Niebla*	37.24	6.30 w	7
Ilipŭla M., *Sierra Nevada*	37.8	4.0 w	7
Ilissus F.	37.58	23.44	16
Ilium, or Troja (Cestria), *Palea Venetia*	39.34	20.23	15
Ilium-novum, *Hissarjik*	39.57	26.15	19
Illibĕris, *n. Granada*	37.18	3.51 w	7
Illibĕris, aft. Helĕna, *Elne*	42.36	2.58	6
Illihĕris, or Tichis, F., *Tech*	42.35	2.50	6
Illiturgis, *Andujar*	38.1	4.3 w	7
ILLYRĬCUM	41°.40′	18°.0′	14
Ilorci, *Lorca*	37.42	1.54 w	7
Iluro, *Alora*	36.53	4.44 w	7
Iluro, *Mataro*	41.33	2.28	7
Iluro, *Olĕron*	43.11	0.37 w	6
Ilva, or Aethalia I., *Elba*	42.47	10.15	8
Imachāra, *Cerami*	37.46	14.32	12
Imāus M., *Belootagh, Altai, &c*	38.0	72.0	3
Imbarus M., *Gurengli Dagh*	36.25	32.50	20
Imbrāsus F.	37.43	26.55	19
Imbros, *Kastro*	40.14	25.54	19
Imbros I., *Imbro*	40.10	25.50	19
Imus Pyrenaeus, *St. Jean Pied de Port*	43.9	1.13	7
Inachorium	35.19	23.31	18
Ināchus F., *Banitza*	37.43	22.37	18
Ināchus F., *River of Ariadha*	38.55	21.11	18
In Apenninō, *Matarana*	44.16	9.38	8
Inarĭme, Aenaria, or Pithecūsa I., *Ischia*	40.44	13.54	12
Inatus	35.4	25.20	19
Indenea	44.21	16.25	14
INDIA extra Gangem, *Indo-Chinese Peninsula*	20.0	100.0	2
INDIA intra Gangem, *Hindoostan*	25.0	78.0	2
Indĭcus Oceānus, *Indian Ocean*	0.0	70.0	2
*Indigētes	42.15	2.50	7
Indus F., *Indus*	31.0	70.54	3
Indus F.? *Doloman Tchai*	37.10	29.10	20
Industria, *Monteu*	45.10	7.59	8
*Ingauni	44.0	8.5	8
Ingena, *Avranches*	48.42	1.20 w	6
Inicerum, *Posega*	45.21	17.43	14
In Monte Haemo	42.44	25.24	14
Insāni Montes, *Monti di Limbara*	40.54	9.12	9
*Insubres	45.30	4.0	6
*Insŭbres	45.35	9.0	8
INSULĀRUM PROVINCIA	37.0	26.0	4
*Intemelii	43.50	7.45	8
Interamna, *Teramo*	42.41	13.42	8
Interamna (ad Lirim)	41.15	13.41	9
Interamna (Umbrorum), *Terni*	42.35	12.41	8
Interamnium	39.40	16.18	9
Interamnium, *Villaroane*	42.22	5.30 w	7
Interamnium Flavium? *Bembibre*	42.36	6.35 w	7
Intercatia?	42.1	5.20 w	7
Intercrea, *Interdoco, or Antrodoco*	42.25	13.6	8
Interpromium, *S. Valentino*	42.11	14.2	9
Intibĭli, *Torre del Sol*	40.31	0.30	7
Iol, aft. Caesarēa, *Shershell*	36.37	2.12	23
Iolcus, *Volo*	39.24	22.57	15
Iomnium? *Mawsa Fahm*	36.54	4.20	23
Ion, or Ios, *Kolinos*	37.17	22.22	18
IONIA	38.0	27.0	19
Ionopŏlis, for. Abonīteichos, *Ineboli*	41.57	33.46	20
Ios, *Nio*	36.43	25.17	19
Ios I., *Nio*	36.43	25.20	19
Ios, or Ion, *Kolinos*	37.17	22.22	18
Ipagrum, *Baena*	37.41	4.25 w	7
Ipnoi? *Zagora*	39.29	23.5	19
Ipsus	38.41	30.52	20
Irenopŏlis, for. Beroea? *Eski Sagra*	42.30	25.44	14
Iria, *Vaghera*	44.59	9.1	8
Iria F., *Staffora*	45.0	9.2	8
Iria Flavia, or Pria, *El Padron*	42.38	8.38 w	7

NAMES.	LAT.	LONG.	MAP.
Irine I., *Ypsili*	37°.26′	23°.0′	18
Iris F., *Yeshil Irmak*	41.0	36.38	20
Irrhesia 1.? *Psathoura*	39.29	24 10	19
Is, or Aeopŏlis, *Hit*	33.36	42.52	22
Isăca F., *Eve*	50.38	3.27 w	5
Isannavatia, or Benaventa, *Burrow Hill, n. Daventry*	52.16	1.8 w	5
Isăra F., *Isère*	45.5	5.10	6
Isăra F., *Oise*	49.30	2.50	6
*Isarci.	45.46	8.45	8
Isarus F., *Isar*	48.30	12 0	25
ISAURIA	37.30	32.30	20
Isaurus, or Pisaurus, F., *Foglia*	43.47	12.30	8
Isca Dumnoniorum, *Exeter*	50.43	3.32 w	5
Isca (Silurum), *Caerleon*	51.37	2.57 w	20
Ischălis, *Ischester*	51.0	2.40 w	5
Iscina, *v. at Ras Benjuwad*	30.50	18.10	23
Isinisca, *Aschbach*	48.5	11.55	25
Isionda	36.57	30.22	20
Isis F., *Tscholoki*	41.54	41.50	22
Isium	29.23	31.15	24
Isium M.	21.10	36.30	3
Ismarus			1
Ismēnus F.	38.20	23.19	16
Isomantus, or Hoplias, F.	38.22	22.54	16
Issa, *Lissa*	43.4	16.10	14
Issĭcus S., *G. of Scanderoon*	36.40	35.50	20
Issus?	36.56	36. 8	20
Ister (or Danubius) F., *Donau, or Danube*	44.0	26.20	14
Isthmus, *Isthmus of Corinth*	37.57	23.0	18
Isthmus (Doris)	36.47	28.5	19
Istŏne M.?	39.44	19.50	15
ISTRIA, or HISTRIA, *Istria*	45.15	14.0	8
Istroa	35.8	25.44	19
Istropŏlis, *Kargalink*	44.25	28.48	14
Istros I., *Yedi*	36.40	27.10	19
Isurium, *Aldborough*	54.6	1.22 w	5
Isus?	38.27	23.28	16
Itabyrium, or Atabyrium (Mt. Tabor), *Jebel et-Toor*	32.42	35.25	21
ITALIA, *Italy*	43.0	12.0	2
Italĭca, *Santiponce*	37.29	5.51 w	7
Ităanum Pr.? *C. Salamon, or Salmone*	35.10	26.19	19
Itănus, *Itagnia*	35.8	26.16	19
Ithăca I., *Ithaca*	38.25	20.10	18
Ithōne, *Fanari*	39.24	21.27	15
Ithoria, *St. Elias*	38.30	21.16	18
Itium Prom., *C. Gris Nez*	50.52	1.35	6
Itius Portus, *Wissant*	50.53	1.40	6
Iton, or Itōnus	39.8	22.41	15
Itŭce, or Utĭca, *Boushater*	37.9	10.2	23
Itūna Aest., *Solway Firth*	54.55	3.25 w	5
ITURAEA, *El-Jeidoor*	33.10	36.0	21
Iŭlis, *Zea*	37.38	24.21	19
IVERNIA, or IERNE			1
Ivia, or Juvia, F., *Jubia*	43.32	8.5 w	7
Ixia, *Lanathi*	36.1	27.58	19

J.

NAMES.	LAT.	LONG.	MAP.
Jabadii, or Sabadii, I^es? *Java, &c.*	7.0	110.0	2
Jabbok F., *Nahr Zarka*	32.14	35.50	21
Jabesh-gilead? *In Wady Yabes*	32.29	35.44	21
Jacca, *Jaca*	42.31	0.31 w	7
*Jaceetāni	42.30	0.30 w	7
Jamnia, *Yebna*	31.51	34.45	21
Jamno, or Jamna, *Ciudadela*	39°.59′	3°.53′	7
Japhia, *Yafa*	32.41	35.18	21
Jarmuth, *Yarmook*	31.42	34.58	21
Jasonium Pr., *C. Jason*	41.7	37.39	20
Jattir, *Atteer*	31.21	35.5	21
Jaxartes F., *Sir, or Sihoon*	44.0	68.25	3
Jazer, *n. Ain Hozeir*	32.3	35.46	21
Jenysus, *Khan Yunas*	31.18	34.18	24
Jericho (Hierĭcus), *n. Er-Riha*	31.51	35.28	21
Jerusalem, *El-Koods*	31.47	35.14	21
Jezreel (Esdraelon), *Zereen*	32.34	35.21	21
Jonnaria	44.7	16.25	14
Joppa, *Jaffa*	32.3	34.45	21
Jordan F., *Nahr el-Kebir*	32.10	35.36	21
Jordan, Plain of (Aulon, or Magnus Campus), *El-Ghor*	32.20	35.35	21
Jotapăta, *Jefât*	32.51	35.17	21
Jovia, *Apathia*	46.16	16.30	14
Jovis Urii Templum	41.9	29.10	20
Jovisura, *Eggenfelden*	48.24	12.47	14
JUDAEA	31.40	35.0	21
Julia, *Tschai*	38.38	31.5	20
Julia Augusta (for. Acmōna), *Laybach*	46.4	14.31	14
Julia Constantia, or Zilis, *Arzilla*	35.29	6.1 w	23
Julia Fidentia, *Borgo S. Donino*	44.53	10.6	8
Julia Gemella (Acci), *Guadix el-Viejo*	37.22	3.19 w	7
Julia Gordus, *Gordiz*	38.55	28.28	20
Julia Joza, aft. Transducta, *Tarifa*	36.0	5.37 w	7
Julia Libyca? *Puigcerda*	42.26	1.56	7
Julia Myrtĭlis, *Mertola*	37.40	7.28 w	7
Julinculm, *Juliers*	50.56	6.21	6
Julias (Bethsaida), *Et-Tell*	32.58	35.40	21
Julio-ōna, *Lillebonne*	49.31	0.31	6
Juliobriga, *Reynosa*	43.0	3.57 w	7
Juliomăgus, aft. Andecavi, *Angers*	47.28	0.33 w	6
Juliopŏlis, *Ibol*	38.10	39.15	20
Juliopŏlis, or Gordium	40.4	31.35	20
Julium Carnĭcum, *Zuglio*	46.27	13.3	8
Juncaria, *Junquera*	42.24	2.53	7
Junonia I.? *Palma*	28.45	17.50 w	2
Junōnis Fontes, *Caldiero*	45.23	11.14	8
Junōnis Laciniae Templum	39.5	17.11	9
Junōnis Pr., *C. Trafalgar*	36.11	6.1 w	7
Jupiter, Temple of (Aegina)?	37.45	23.32	18
Jupiter Palenius, Temple of, *Campo di Giove*	42.0	14.3	9
Jura (or Jurassus) Mons, *Mt. Jura*	47.0	6.40	6
Justinōpolis, for. Aegida, *Capo d'Istria*	45.32	13.44	8
Juttah, *Yutta*	31.28	35.9	21
Juvavum, *Salzburg*	47.48	13.4	14
Juvia, or Ivia, F., *Jubia*	43.32	8.5 w	7

K.

NAMES.	LAT.	LONG.	MAP.
Kadesh (in Paran), or Kadesh-barnea, *Ain Kades*	30.34	34.28	24
Kadesh (in Zin)? *Ain-el-Weibeh*	30.41	35.22	24
Kaloi Limĕnes, *Fair Havens*	34.°6	24.48	19
Kanah, *Kâna*	33.15	35.18	21
Kanah F., *Nahr el-Arsouf*	32°.18′	34°.55′	21
Kedesh, *Kedes*	33.9	35.31	21
Kerioth, *El-Kuryetein*	31.22	35.11	21
Kersus F., *Merkez Su*	36.39	36.11	20
Kidron, or Cedron, F., *Wady er-Rahib*	31.44	35.20	21
Kir of Moab (Charax), *Kerak*	31.15	35.46	21
Kirjath-arba (Hebron), *El-Khdeel*	31.33	35.9	21
Kirjath-jearim, or Baalah, *Kuryet el-Enab*	31.49	35.7	21
Kishon F., *Nahr Mukutta*	32.47	35.6	21

L.

NAMES.	LAT.	LONG.	MAP.
*Labeātes	42.0	19.40	14
Labeātis L., *L. of Skutari*	42.5	19.20	14
Labĭcum, *Colonna*	41.51	12.46	11
Labranda	37.25	27.50	19
Lacedaemon, or Sparta, *n. Mistra*	37.5	22.26	18
*Lacetāni	42.0	1.50	7
Lacĕter Pr., *C. Kephola, or Krokilo Pt.*	36.40	27.0	19
Lachish?	31.32	34.59	21
Lacincum, *Vöcklamarkt*	48.0	13.51	14
Laciādae?	37.59	23.43	17
Lacinium Prom., *Capo delle Colonne, or C. Nao*	39.5	17.13	9
Lacipea, *Deleitosa*	39.35	5.35 w	7
Lacippo, *Alecippe, n. Casares*	36.25	5.18 w	7
Lacmon M., *Metzovo*	39.53	21.30	15
Lacobriga, *Lagos*	37.9	8.38 w	7
Lacobriga, *Villa Laco*	42.30	4.34 w	7
LACONIA	37.30	22.40	18
Laconĭcus S., *G. of Kolokythia*	36.40	22.40	18
Lacotēne? *Viran Shehr*	38.5	38.9	20
Lacron F., *Lezero Vedra*	42.26	8.36 w	7
Lactodōrum, *Towcester*	52.8	0.59 w	5
Lactura, *Leetoure*	43.56	0.38	6
Lacus Lausonius, *Lausanne*	46.32	6.38	6
Lacus Prilis, *Lago di Castiglione*	42.46	11.0	8
Lade I.	37.32	27.14	19
Ladoceia	37.24	22.10	18
Ladon F.	37.50	21.32	18
Ladon F., *Rufia*	37.40	21.51	18
Laea, or Aphrodite, I., *Al-Hiera*	32.50	22.34	23
Laerta	36.28	32.11	20
*Laevi	45.15	8.50	8
Lagana F., *Lahn*	50.20	8.0	25
Lagania	40.4	32.1	20
Lagaria, *Nocara*	40.6	16.27	9
Lagina, *Lakina*	37.21	28.18	20
Lagūsae I^es?	39.56	26.5	19
Laii	38.21	26.0	19
Laish, or Dan, *Tell el-Kady*	33.17	35.38	21
LALASSIS	36.40	32.30	20
*Laletāni	41.40	2.30	7
Lamate?	44.36	17.20	14
Lambasa, *L'erba, or Tezout*	35.1	6.15	23
Lambrus F., *Lambro*	45.20	9.21	8
Lametia, *S. Eufemia*	39.3	16.14	9
Lamētus F., *Lamato*	38.55	16.17	9
Lamia, *Zeitouni*	38.54	22.24	16
Laminium, *Don Sancho*	38.57	3.4 w	7
Lamos, *Lamas*	36.34	34.17	20
LAMŌTIS	36.37	34.0	20
Lampe, or Lappa	35.19	24.20	19
Lampeia M., *Olonos*	37.58	21.51	18
Lampsăcus, *Lamsaki*	40.20	26.40	19
Lamptra inferior	37.49	23.51	16

NAMES.	LAT.	LONG.	MAP.
Lamptra superior, *Lamorika*	37°.52′	23°.52′	16
Lancia? *Castro*	42.38	5.27 w	7
*Langobardi	52.45	11.0	25
Langobriga, *Sobral*	41.3	8.36 w	7
Lanuvium, *Cività Lavinia*	41.39	12.43	11
Laodicēa, *Eski Hissar*	37.49	29.9	20
Laodicēa, *Latikiyeh*	35.30	35.47	20
Laodicēa (ad Libanum?) *Jusy*	34.22	36.21	20
Laodicēa Combusta, *Ladik*	38.13	32.39	20
LAODICĒNE	34.10	36.30	20
Lapathus, *n. Rapsani*	39.54	22.29	15
Lapēthus, *r. n. Lapta*	35.21	33.12	20
Laphystium M., *Gravitza*	38.25	22.54	16
Lapidaria, *n. Zillis*	46.38	9.26	8
Lapithus M., *Smerna*	37.33	21.41	18
Lappa, or Lampe	35.19	24.20	19
Lapurdum? *Bayonne*	43.29	1.30 w	6
Laranda, *Karaman*	37.11	33.23	20
Largiana?	47.11	24.0	14
Larinum, *Larino*	41.48	14.53	9
Larisium M.	36.45	22.34	18
Larissa (Acrop. of Argos)	37.38	22.43	18
Larissa (Aeolis), *Burundjik*	38.38	27.1	19
Larissa Cremaste, *n. Gardhiki*	38.58	22.50	16
Larissa (Ionia)	38.7	27.39	19
Larissa (Resen?), *Nimroud*	36.0	43.23	22
Larissa (Syria), *Kalat Seijar*	35.17	36.33	20
Larissa (Thessalia), *Yeni-shehr, or Larissa*	39.37	22.22	15
Larissus F., *Mana*	38.7	21.25	18
Larius L., *Lago di Como*	46.0	9.17	8
Larnum F., *Tordera*	41.48	2.48	7
Larymna, *r. on Port Larmes*	38.32	23.16	16
Larymna (Upper)	38.31	23.17	16
Las	36.43	22.30	18
Lasea?	34.57	24.48	19
Lasion, *Lala*	37.42	21.43	18
Latēra	43.33	3.54	6
Lathon F.	32.7	20.5	23
*Latini	41.45	12.35	11
LATIUM	41.40	13.0	9
Latmus M.	37.25	27.50	19
Latmus S., *Akiz Tchai, or L. Denizli*	37.30	27.30	19
Lato	35.14	25.37	19
*Latobrigi	47.53	8.20	6
Latopōlis, *Esneh*	25.17	32.35	3
Latris I., *Zealand*	55.30	12.0	2
Laumellum, *Lumello*	45.7	8.47	8
Laurentum, *Torre Paterno*	41.39	12.23	11
Lauriacum, *Enns*	48.13	14.30	14
Laurium M., *St. Elias*	37.42	23.59	18
Lauron	39.8	0.8 w	7
Laus	39.43	15.51	9
Laus F., *Lao*	39.45	15.54	9
Laus, or Laus Pompeia, *Lodi Vecchia*	45.18	9.25	8
Laus S., *G. of Policastro*	39.50	15.35	9
Lautūlae	41.17	13.17	11
Lavatrac, *Bowes*	54.32	2.0 w	5
Lavinium, *Pratica*	41.39	12.29	11
Lavinius F., *Lavino*	44.35	11.15	8
Lavisco, *Lannen, n. Yenne*	45.43	5.45	6
Lebadeia, *Livadhia*	38.26	22.52	16
Lebēdos	38.5	26.59	19
Lebēna	34.55	24.54	19
Lebinthos I., *Levitha*	37.0	26.30	19
Lebonah, *El-Lubbân*	32.5	35.13	21
Lechaeum	37°.56′	22°.53′	18
Lectum Pr., *C. Baba*	39.29	26.4	19
Ledon?	38.37	22.38	16
Ledus F., *Lez*	43.40	3.52	6
*Legne	42.30	46.0	22
Legedia, *Villebandon*	48.58	1.9 w	6
Legio (Megiddo), *El-Lejjoon*	32.35	35.12	21
Legio Septima Gemina, *Leon*	42.30	5.35 w	7
Legiolium, *Castleford*	53.43	1.20 w	5
Leibethrium M., *Zagara*	38.20	22.57	16
Leipsydrium, *Monastery of St. Nicholas*	38.8	23.15	16
Lelantus F.	38.27	23.45	15
Lemannonius S., *Loch Fyne*	56.0	5.25 w	5
Lemannus Lacus, *L. of Geneva, or Leman*	46.27	6.30	8
Lemnos I., *Lemno, or Stalimeni*	39.55	25.10	19
Lemovices, or Augustoritum, *Limoges*	45.50	1.16	6
*Lemovices	45.50	1.0	6
*Lemovii	54.0	16.0	25
Lentulae, *Virje*	46.4	17.0	14
Leon	37.7	15.12	13
Leon, or Leontes, F., *Nahr Kasimiyeh, or Liettani*	33.51	35.30	21
Leon Pr., *C. Matala*	34.55	24.44	19
Leontarne	38.19	23.4	16
Leontini, *Lentini*	37.16	14.59	12
Leontium, *Aghios Ianni*	38.7	21.55	18
Leontopōlis?	30.35	31.21	24
Lepethymnus M.	39.20	26.17	19
Lepīnus M., *Monte Lupone*	41.35	13.5	11
*Lepontii	46.30	8.40	8
Lepreum, *n. Strovitza*	37.27	21.44	18
Lepsia I., *Lipso*	37.18	26.46	19
Lepte, or Syrias Prom., *C. Indjeh*	42.7	34.59	20
Leptis Magna (or Neapōlis), *Lebdah*	32.38	14.13	23
Leptis Minor, *r. n. Lamta*	35.40	10.52	23
Lerina I., *St. Honorat (P. de Lerins)*	43.31	7.3	8
Lerna, *Mylí*	37.33	22.43	18
Leron I., *St. Marguerite (P. de Lerins)*	43.32	7.3	8
Leros I., *Lero*	37.10	26.50	19
Lesbos I., *Mitylení*	39.15	26.15	19
Lessa, *Lignrio*	37.37	23.3	18
Lesūra M., *La Lozère*	44.24	3.52	6
Letandros I., *Dennsa*	37.7	25.50	19
Lethaeus Fl., *Dercsi, or Trikkalino*	39.33	21.54	15
Letōa I	38.8	20.25	18
Letōa I., *Paximadi*	35.0	24.34	19
Letopōlis?	29.59	30.57	24
Letrini, *Aiannis*	37.41	21.23	18
Letrini Lacus	37.39	21.24	18
Leuca, *S. Maria di Leuca*	39.48	18.22	9
Leucadia (or Leucas) I., *Santa Maura*	38.45	20.40	15
Leucae, *Lefkes*	38.34	26.52	19
Leucae Campi	36.45	22.52	18
Leucarum, *Llwchwr, or Llonghor*	51.40	4.4 w	5
Leucas, *Kaligoni, n. Amaxikhi*	33.48	20.42	15
Leucas, or Leucadia, I., *Santa Maura*	38.45	20.40	15
Leucas			1
Leucasia F.	37.18	21.56	18
Leucasium	37.50	22.10	18
Leucaspis Portus, *Maktuarai*	30.59	28.48	23
Leucāte Pr., *C. Ducato*	38.33	20.33	15
Leuce Acte, *Ras el-Kanais*	31°.16′	27°.51	23
Leuce Come?	25.10	37.15	3
Leuce I.? *Fort Suda*	35.29	24.9	19
Leuce I., *Lassa, or Elassa*	35.15	26.20	19
Leuce, or Achillis, I., *Oulan Adassi, Fidonisi, or Serpents' I.*	45.15	30.15	14
Leuceris, *Lovere*	45.50	10.6	8
*Leuci	48.30	6.0	6
Leuciāna, *Madronera*	39.45	5.15 w	7
Leucimne Pr., *Alefkimo Point*	39.27	20.4	15
Leuconum, *n. Verpoljē*	45.10	18.25	14
Leucopētra (or Petra) Pr., *Capo dell'Armi*	37.57	15.40	9
Leucos Portus, *E'Shoona*	25.37	34.40	3
Leucosia, *Lefkosia*	35.10	33.23	20
Leucosia I., *Licosa*	40.14	14.53	9
Leuctra	38.16	23.11	16
Leuctra, *Leftro*	36.51	22.16	18
Leuctrum	37.20	22.5	18
Leusaba?	44.25	17.20	14
*Levaci	51.7	3.30	6
*Lexovii	49.14	0.10	6
Libānus Mons, *Jebel Libnān, Æc.*	34.10	36.0	20
Libarna, *Arquata*	44.40	8.52	8
Libero, *Viverone*	45.26	8.2	8
Libia	42.30	3.4 w	7
*Libicii, or Libui	45.16	8.0	8
Libisosia, or Libisōna, *Lesnza*	39.8	2.43 w	7
Libnah?	31.35	35.2	21
*Libui, or Libicii	45.10	8.0	8
LIBURNIA	45.0	15.0	14
Libya Palus? *L. Tchad*	14.0	16.0	2
*Libyphocnicis			1
Libyssa	40.46	29.35	20
Lichādes I., *Lithada*	38.48	22.48	16
Licias F., *Lech*	48.30	10.54	25
Lida M.	37.7	28.0	19
Liger, or Ligēris, F., *Loire*	47.30	1.10	6
LIGURIA	44.33	9.0	8
Ligusticum Mare	43.30	8.0	8
Lilaea, *Paleokastro*	38.37	22.31	16
Lilybaeum, *Marsala*	37.49	12.25	12
Lilybaeum Prom., *C. Boeo*	37.48	12.24	12
Limenia	35.6	32.58	20
Limia, *Ponte da Lima*	41.45	8.32 w	7
Limia F., *Lima*	41.46	8.30 w	7
Limnae? *Nisi*	37.3	22.2	18
Limnaea, *Kortikhi*	39.30	21.54	15
Limnaea, *n. Kervasara*	38.51	21.10	15
Limnias, *Lamlondeh*	32.44	22.14	23
Limōnum, aft. Pictāvi, *Poitiers*	46.35	0.20	6
Limyra	36.24	30.14	20
Lindum, *Ardoch*	56.27	3.51 w	5
Lindum, *Lincoln*	53.14	0.32	5
Lindus, *Lindo*	36.5	28.7	19
*Lingōnes	47.55	5.0	6
*Lingōnes	44.45	11.30	8
Lipāra I. and Town, *Lipari*	38.28	14.58	9
Liparaeae, Aeoliae, or Vulcaniae, I^es., *Lipari Islands*	38.30	15.0	9
Lipaxus	40.15	23.13	15
Liquentia F., *Livenza*	46.0	12.40	8
Liria, or Edeta, *Liria*	39.37	0.39 w	9
Liris F., *Garigliano*	41.15	13.45	15
Lisae	40.19	23.3	15
Lissae, *Gabra-khan*	42.11	24.5	14
Lissus, *Alessio*	41.46	19.35	14
Lissus, *Selino Kastelli*	35.14	23.41	19
Lissus F.	41.0	55.42	19
Lissus F., *Rettore*	37.16	14.50	12
Lista	42.11	13.13	11
Litana Silva	44.33	10.15	8

NAMES.	LAT.	LONG.	MAP.
Litanobriga, *Pont S. Maxence*	49°.18′	2°.31	6
Liternum, *Patria*	40.56	14.1	13
Litubium (Ritubium ?), *Retorbia*	44.56	9.5	8
Livias (Beth-haran), *Er-Ramch*	31.49	35.39	21
Lixus, *Al-Araish*	35.13	6.7 w	23
Lixus F., *Wady al-Khos*	35.4	6.0 w	23
Locanus F.? *Locano*	38.21	16.20	9
Locaricum? *Calatafimi*	37.55	12.50	12
Locra F., *Talavo*	41.46	8.55	9
*Locri Epicnemidii	38.42	22.45	16
Locri Epizephyrii	38.15	16.15	9
*Locri Opuntii	38.35	23.5	16
*Locri Ozŏlae	38.30	22.15	15
LOCRIS	38.40	23.0	16
Logia F., *Mouth of R. Lagan*	54.35	5.56 w	5
Londinium, aft. Augusta, *Loudon*	51.31	0.6 w	5
Longanus F., *F. dell' Aranci*	38.5	15.10	12
Longaticum, *Lohitsch*	45.55	14.13	8
Longiānum, *Luguano*	41.47	12.54	11
Longones, *Ozieri*	40.35	9.0	9
Lorium, *Lorio*	41.54	12.15	11
Lorȳma	36.34	28.5	19
Losa, *Bois de Licogas*	44.25	1.0 w	6
*Lotophagi.			1
Lotophagĭtis, or Meninx, I. (aft. Girba), *Jerbah*	33.45	11.0	23
Loucopibia? *Wigton*	54.53	4.27 w	5
Luca, *Lucca*	43.51	10.30	8
LUCANIA	40.16	16.0	9
Lucentum, *Alicante*	38.22	0.27 w	7
Luceria, *Lucera*	41.30	15.20	9
Lucretĭlis M., *Monte Genaro*	42.5	12.50	11
Lucrinus L., *Lago Lucrino*	40.50	14.5	13
Lucus Angitiae, *Luco*	41.57	13.29	11
Lucus Astūrum (Ovetum ?), *Oviedo*	43.22	5.57 w	7
Lucus Augusti, *Luc-en-Dioïs*	44.38	5.26	6
Lucus Augusti, *Lugo*	43.1	7.36 w	7
Lucus et Oraculum Fauni, *Solfatara*	41.42	12.32	11
Lucus Feroniae, *Pietra Santa*	43.57	10.14	8
Lucus Feroniae, or Feronia, *Feloniica*	42.16	12.31	11
Lucus Jovis Indigĕtis	41.37	12.28	11
Lucentinum, *Llanioisaf, n. Tregaron*	52.11	3.59 w	5
LUGDUNENSIS	48.0	0.0	4
Lugdūnum, *Leyden*	52.9	4.30	6
Lugdūnum, *Lyons*	45.46	4.50	6
Lugdūnum, aft. Convĕnae, *St. Bertrand de Comminges*	43.0	0.38	6
Luguido, *Monti*	40.48	9.18	9
Luguvallium, *Carlisle*	54.54	2.56 w	5
Luna, *Luni*	44.4	10.1	8
Lunae Portus, *Golfo di Spezzia*	44.4	9.53	8
Lunarium Pr., *C. Carvoeiro*	39.21	9.25 w	7
Lupiae, *Lecce*	40.22	18.11	9
Luppia F., *Lippe*	51.40	7.0	25
Lusi, *Sukhena*	37.59	22.9	18
*Lusitani	40.0	8.20 w	7
LUSITANIA	39.0	8.0 w	7
Lussunum, *Foldvar*	46.49	18.57	14
Lutetia, *Paris*	48.52	2.20	6
Luteva, or Forum Nerōnis, *Lodève*	43.45	3.19	6
Luxia F., *Odiel*	37.25	6.48 w	7
Lycabettus M. (or Anchesmus), *Hill of St. George*	37.59	23.45	17
Lycacus M., *Dhiaforti*	37°.28′	22°.0′	18
LYCAONIA	38.0	33.0	20
Lycastus?	35.11	25.0	19
Lycastus F., *Merd Irmak*	41.7	36.0	20
Lychnĭdus	41.2	20.52	14
Lychnĭtis L., *Goukcha, or Sevan*	40.20	45.20	22
Lychnĭtis L., *L. of Ochrida*	41.5	20.48	14
LYCIA	36.25	30.0	20
Lycopŏlis, *Siout*	27.10	31.10	3
Lycoreia M., *Liakhoura*	38.31	22.37	16
Lycosūra	37.23	22.3	18
Lyctus, or Lyttus	35.10	25.19	19
Lycuria? *Lykuria*	37.51	22.13	18
Lycus, or Zabātus, F., *Great Zab*	36.10	43.40	22
Lycus F. (Bithynia), *Kilij Su*	41.17	31.30	20
Lycus F. (Harpāsus of Xenophon ?), *Joruk Su*	40.26	41.0	20
Lycus F. (Pontus), *Germeili Tchai*	40.17	37.30	20
Lycus F. (Syria), *Nahr el-Kelb*	33.43	35.40	21
Lydda, aft. Diospŏlis, *Lood*	31.56	34.55	21
LYDIA	38.30	28.0	19
Lydias F., *Vistritza*	40.40	22.20	15
*Lygii	51.40	19.0	25
LYNCESTIS	40.45	21.25	15
Lyrcēa, *Skala*	37.42	22.39	18
Lyrceium M.	37.45	22.30	18
Lyrnatea	36.45	30.36	20
Lyrnessus	39.32	27.12	19
Lysa, *n. in Wady Lusâa*	30.24	34.27	24
Lysias? *Khosru Pasha Khan*	39.10	30.56	20
Lysimachi*a, *Examili*	40.35	26.54	19
Lysimachia, Conōpe, or Hyria, L., *Zygos, or Angelokastro*	38.34	21.23	15
Lystra? *Bin-birkilissa*	37.25	33.25	20
M.			
Maarsares F.?	32.10	44.30	22
Macaras F. (Bagradas), *Mejerdah*	36.22	9.0	23
Macareae?	37.24	22.5	18
MACEDONIA	41.0	22.0	14
Macella	37.57	13.16	12
Maeestus F., *Suserlu Tchai*	39.30	28.4	20
Macĕta Pr., *Ras Musendom*	26.22	56.30	3
Machaerus?	31.43	35.45	21
Macistus, *Mofkitza*	37.27	21.45	18
Macomada?	31.15	16.18	23
Macomada, or Macomades, *Sidi Mahares*	34.31	10.21	23
Macorāba, *Mecca*	21.25	40.10	3
Macra F., *Magra*	44.15	10.0	8
Macri Campi	44.37	10.30	8
Macris, Cranae, or Helĕne, I., *Makronisi*	37.41	24.7	19
Macron Teichos	41.12	28.15	20
*Macrōnes	40.46	40.0	20
Mactorium, *Butera*	37.11	14.11	12
Macynia	38.21	21.43	18
Madaura (Admedera)? *Ayedrah*	35.30	8.27	23
Madian, *n. Mukna*	28.23	34.46	24
Madrenae, *Muderli*	40.28	31.27	20
Madȳtus, *Maitos*	40.11	26.21	19
Maeander F., *Menderes Su*	37.46	28.0	20
Maenālus M.	37.34	22.18	18
Maenoba, *Velez Malaga*	36.47	4.9 w	7
Maenoba F., *Velez*	37.0	4.20 w	7
MAEONIA	38.45	29.20	20
Maeonia, *Menneh*	38°.34′	28°.37′	19
Maeōtis Palus, *Sea of Azov*	46.0	37.0	2
MAESOLIA	17.0	80.0	2
Maesolia, *Masulipatam*	16.10	81.12	2
Maesolus F., *Kistna, or Krishna*	16.10	78.0	2
Magalassus, *Scharkisla*	39.15	36.25	20
Magdāla, *El-Mejdel*	32.51	35.31	21
Magdōlon	30.52	32.18	24
*Magelli	44.0	11.20	8
Magetobriga? *Broye, or Moigte-Broye*	47.19	5.30	6
Magiovintum, *Fenny Stratford*	52.0	0.43 w	5
Magnae, *Carvorran*	54.59	2.31 w	5
Magnae, *Kentchester*	52.5	2.48 w	5
Magnana, *Tchewislik*	40.49	39.37	20
MAGNESIA	39.28	23.0	15
Magnesia, *Mauisa*	38.36	27.26	19
Magnesia (ad Maeandrum), *Aiuch Bazar*	37.49	27.31	19
Magnum, Externum, or Atlanticum Mare, *Atlantic Ocean*	40.0	20.0 w	2
Magnum Prom., *C. Romania*	1.23	104.18	2
Magnum Prom., *C. Roca*	38.45	9.30 w	7
Magnus Campus, or Aulon (Plain of Jordan), *El-Ghor*	32.20	35.35	21
Magnus Portus? *Bay of Ferrol*	43.25	8.20 w	7
Magnus S.? *China Sea*	10.0	112.0	2
Magnus S., *G. of Guinea*	0.0	0.0	2
Mago, *Port Mahon*	39.53	4.20	7
Maguliānus F.	42.0	12.40	11
Magydus, *n. Laara*	36.50	30.50	20
Mahanaim?	32.23	35.50	21
Makkedah?	31.36	35.3	21
Malăca, *Malaga*	36.45	4.25 w	7
Malăca F.	36.48	4.21 w	7
Malana? *Ras Malan*	25.20	65.10	3
Malanga? *Mahabalipoor*	12.37	80.15	2
Malao, *Berberah*	10.28	45.0	2
Malatha, *El-Milh*	31.16	35.5	21
Maleeca? *Palma*	38.28	8.27 w	7
Malĕa	37.20	22.11	18
Malĕa Pr., *C. Malea*	36.26	23.12	18
Malĕa Pr. (Lesbos), *C. Zeitin*	39.1	26.37	19
Maliăcus S., *G. of Zeitouni*	38.50	22.30	16
MALIS	38.47	22.23	16
*Malli	30.15	71.30	3
Malliae?	38.16	15.50	9
Malliāna, *Miliana*	36.19	2.19	23
Malloea, *n. n. Mologhusta*	39.45	22.0	15
Mallus	36.35	35.22	20
Maloitas F.	37.40	22.11	18
Malthăce I., *Somotraki*	39.46	19.28	15
Malva, Mulucha, or Molochath, F., *Mulwia*	34.0	2.51 w	23
Mamertium, *Oppido*	38.18	16.2	9
Mancunium, *Manchester*	53.29	2.15 w	5
Mandēla, *Bardella*	42.2	12.56	11
*Mandubii	47.27	4.30	6
Manduessedum, *Manchester, n. Atherstone*	52.34	1.31 w	5
Manduria, *Manduria*	40.23	17.39	9
*Manimi	52.40	16.45	25
Manliāna? *n. Fullonica*	42.57	10.48	8
Mantala, *n. St. Pierre d'Albigny*	45.34	6.8	6
Manthurium, *n. Kapareli*	37.25	22.23	18
Mantiāne L. (Spauta ?), *L. Urumiyah*	37.30	45.30	22
Mantinela, *Paleopoli*	37.37	22.24	18
Mantinōrum Oppĭdum, *Bastia*	42.42	9.27	9

NAMES.	LAT.	LONG.	MAP.
Mantua, *Mantua*	45°.9′	10°.49′	8
Maon, *Ma'in*	31.25	35.11	21
Maracanda, *Samarcand*	39.56	66.55	3
Marah? *Ain Hawarah*	29.23	32.57	24
Marandara	39.11	36.9	20
Marātha	37.32	21.58	18
Marathesium, *Skala Nuova*	37.52	27.17	19
Marāthon, *Vrana*	38.7	23.57	16
Marāthon, Plain of	38.13	23.58	16
Marāthus, *n. Ain el-Hye*	34.48	35.58	20
Marāthus, *Sidhiro-Kafkhio*	38.22	22.42	16
Marcellīāna, *La Sala*	40.23	15.35	9
Marcianopōlis?	43.15	27.29	14
Marcina, *Vietri*	40.39	14.43	9
Marcomagus, *Marmagen*	50.34	6.32	6
*Marcomanni, for. Boii	49.30	14.30	25
*Mardi	36.20	51.0	3
Mare Aegaeum, *Archipelago*	38.0	25.30	19
Mare Atlantīcum, or Externum, *Atlantic Ocean*	40.0	20.0 w	2
Mare Azanium, or S. Barbarīcus	0.0	50.0	2
Mare Carpathium	36.0	27.0	19
Mare Caspium (or Hyrcanum), *Caspian Sea*	42.0	50.0	2
Mare Creticum	36.0	25.0	19
Mare Erythraeum, *Indian Ocean*	15.0	60.0	2
Mare Germanīcum, or Oceanus Germanīcus, *German Ocean*	55.0	5.0	2
Mare Hadriaticum, or Superum, *Adriatic Sea*	44.0	14.0	8
Mare Internum, *Mediterranean Sea*	35.0	20.0	2
Mare Myrtōum	37.20	24.0	19
Mare Pigrum (Oceānus Septentrionālis)	66.30	5.0	2
Mare Suevicum, *Baltic Sea*	56.0	18.0	2
Mare Thracium	40.0	25.0	19
Mare Tyrrhēnum, or Infērum	40.0	14.0	9
Marēa, or Palaemaria, *El-Rasheat*	30 56	30.3	24
Mareōtis L.	31.10	30.0	24
Maresha (Marissa)	31.35	34.55	21
Margāna? *Pyrgo*	37.40	21.27	18
MARGIĀNA	38.0	62.0	3
Margidūnum, *n. East Bridgeford*	52.58	0.58 w	5
Margus	44.40	21.8	14
Margus F., *Moorghaub*	37.0	62.25	3
Margus F., *Morava*	44.0	21.15	14
Mariaba, *Mareb*	15.45	45.40	3
Mariāna, *Alcubillas*	38.58	3.32 w	7
*Mariandȳni	41.0	31.0	20
Mariānae Fossae, *Foz les Martigues*	43.26	4.57	6
Mariānum?	41.35	8.48	0
Mariānum, *Marano*	45.45	13.10	8
Mariānus M., *Sierra Morena*	38.20	5.0 w	7
Maride, *Mardin*	37.20	40.38	22
Maridūnum (or Muridūnum), *Caermarthen*	51.51	4.19 w	5
Marinianae	45.46	18.0	14
Marissa (Mareshab)	31.35	34.55	21
Marisus F., *Maros*	46.4	22.0	14
Maritima, or Hiēra, I., *Maretimo*	38.0	12.1	12
Marius, *Kato Mari*	37.1	22.51	18
Marmāra? *v. n. Tekandeer*	36.47	30.30	20
MARMARĪCA	31.30	24.0	23
*Marmaridae			1
Marmarium, *Marmari*	38.4	24.18	15
Maronēa, *Marrah*	35.41	36.43	20
Maronēa, *Campo Marano*	41°.50′	14°.36′	9
Maronēa, *Marona*	40.53	25.30	19
Marpessa, *Mt. Elias*	37.3	25.10	19
Marrubium, or Marruvium, *S. Benedetto*	41.50	13.36	11
*Marrucini	42.15	14.10	9
*Marsi	41.54	13.30	11
*Marsi	52.10	7.40	25
*Marsigni	51.0	15.30	25
Marsȳas F., *Tschinar Tchai*	37.36	28.0	19
Marta F., *Marta*	42.20	11.50	8
Martbula, *Vitzeh*	41.16	41.18	20
Martia (Pons Nartiae)? *Monteceda*	42.58	7.46 w	7
Martīlus S., *G. of Kisamos*	35.35	23.50	19
Martyropōlis, *Meiafarakin*	38.11	40.47	22
Marus F., *March, or Morava*	48.30	17.0	25
Masada, *Sebbeh*	31.20	35.25	21
Mascas F.	34.25	41.5	22
Masciacum, *Schwaz*	47.21	11.44	25
Masclīanae, *Karausebes*	45.24	22.17	14
*Masnesyli			1
Mases? *St. Dimitrias*	37.25	23.9	18
Masius M., *Jebel Toor, &c.*	37.34	41.0	22
Massa Veternensis, *Massa*	43.2	10.53	8
*Massnesylii	36.0	1.0	23
Massaga? *Hushtnagar*	34.17	71.46	3
Massagētae	43.0	65.0	3
Massīcus Mons, *Mt. Massico*	41.10	13.55	9
Massiēnus S.	37.20	1.30 w	7
Massilia, *Marseilles*	43.17	5.23	6
Mastaura, *Mastavro*	37.59	28.22	19
Mastusia Prom., *C. Helles*	40.3	26.11	19
Matalia	34.58	24.44	19
Mateola, *Matera*	40.39	16.38	9
Maternum, *Farnese*	42.30	11.41	8
Maternum, *Maderno*	45.38	10.37	8
Mathia (or Temathia) M., *Lykodhimo*	36.55	21.51	18
MATIĒNE	35.0	47.0	22
Matilica, *Matelica*	43.15	13.1	8
Matīnum Littus, *Matinata*	41.43	16.5	9
Matisco, *Macon*	46.19	4.50	6
Matium	35.23	25.5	19
Matrīnum	42.31	14.11	8
Matrīnus F., *Piomba*	42.31	14.8	8
Matrōna F., *Marne*	49.0	3.45	6
*Mattiaci	50.15	8.20	25
Mattiacum? *Marbury*	50.49	8.47	25
Mattium? *Metz*	51.12	9.20	25
Matusarum, *Ponte do Soro*	39.15	7.56 w	7
*Matycetae			1
MAURITANIA CAESARIENSIS	36.0	3.0	23
MAURITANIA TINGITĀNA	33.0	6.0 w	23
*Maureusii			1
Maximianopōlis	32.34	35.10	21
Maxula, *Aradis*	36.45	10.14	23
Mazāca, aft. Caesarēa, *Kaisariyeh*	38.43	39.15	20
Mazāra, *Mesara*	38.33	39.8	22
Mazāra, or Mazāras, F., *Fiume di Mazzara*	37.45	12.37	12
Mazaras F.? *Goorkan*	37.10	55.0	3
Mazārum, *Mazzara*	37.40	12.32	12
Mearus F., *Mero*	43.15	8.13 w	7
Mecyberna, *Molivopyrgo*	40.17	23.26	15
Medeba, *Madeba*	31.43	35.54	21
Medeon, *Dhesfina*	38.24	22.34	16
Medeon, *n. Katuna*	38.47	21.10	15
MEDIA	35.40	48.30	22
MEDIA MINOR, or ATROPATĒNE	37°.0′	47°.0′	22
Mediae (or Zagri) Pylae, *Tak-i-Girrah*	34.25	46.20	22
Mediolānum, *Chateau-Meillant*	46.33	2.12	6
Mediolānum, *Gneldres*	51.30	6.20	6
Mediolānum, *Meylieu*	45.38	4.15	6
Mediolānum, *Milan*	45.28	9.12	8
Mediolānum, aft. Eburovices, *Evreux*	49.1	1.9	6
Mediolānum, aft. Santōnes, *Saintes*	45.45	0.36 w	6
Mediolānum (Britannia, It. II.), *Clawdd Goch*	52.46	3.6 w	5
Mediolānum (Britannia, It. X.), *Chesterton*	53.3	2.13 w	5
*Mediomatrici	49.0	7.0	6
Medma?	38.30	15.59	9
*Medoaci	45.56	11.35	8
Meduacus Major F., *Brenta*	45.40	11.42	8
Meduacus Minor F., *Bacchiglione*	45.40	11.34	8
Meduana F.? *Mayenne*	47.50	0.43 w	6
*Medulli	45.0	6.10	6
*Medulli	45.20	1.0 w	6
Medullia, *n. Monte Verde*	42.3	12.48	11
Medus F., *Shamier, or Palwar*	30.45	53.10	3
Megalassus	39.53	38.6	20
Megalopōlis	37.25	22.9	18
Meganītas F.	38.13	22.0	18
Megāra, *Megara*	38.0	23.21	16
Megāra Hyblaea	37.15	15.10	12
MEGĀRIS	38.3	23.35	16
Megarsus Prom., *C. Karatash*	36.32	35.20	20
Megerthis? *Tajourah*	32.54	13.19	23
Megiddo (Legio), *El-Lejjoon*	32.35	35.12	21
Megiste I., *Kastelorizo*	36.8	29.38	20
Mela F., *Mella*	45.25	10.8	8
Melaena Pr., *C. Kara Bournou*	38.40	26.23	19
Melaena Pr., *Kara Burun*	41.15	29.25	20
Melaenae, *Convent of St. Meletius*	38.11	23.28	16
Melaenae, *n. Kokora*	37.34	21.56	18
*Melanchlaeni			1
Melangeia	37.40	22.27	18
Melania	36.7	33.9	20
Melanthius F., *Melet Irmak*	40.50	37.57	20
Melantīae I.? *Stapodia*	37.25	25.35	19
Melas F.	36.15	33.30	20
Melas F., *Kara Su*	38.50	35.2	20
Melas F., *Kavatch*	40.40	26.55	19
Melas F., *Mavraneria*	38.48	22.23	16
Melas F., *Mavropotami*	38.31	23.0	16
Melas F., *Nocito*	38.10	15.15	12
Melas F., *River of Manavgat*	37.0	31.37	20
Melas F., *Tochmah Su*	38.30	37.40	20
Melas S., *G. of Xeros*	40.30	26.30	19
*Meldi?	51.10	3.0	6
*Meldi	48.50	3.10	6
Meldia, *Kalkali*	42.47	23.9	14
Meles F.	38.28	27.12	19
Melibocus M.? *Brocken*	51.47	10.38	25
Melibocus M.? *Melibocus*	49.44	8.40	25
Melibocа, *Kastri, n. Dhemata*	39.34	22.57	15
Melīte L., *Trikardho*	38.27	21.12	18
Melita I., *Malta*	35.52	14.25	4
Melita I., *Meleda*	42.45	17.30	14
Melitaea? *Tjeutma*	39.6	22.25	15
MELITĒNE	38.20	38.15	20
Melitēne, *Malatia*	38.27	38.26	20
Mellaria	36.5	4.42 w	7

NAMES.	LAT.	LONG.	MAP.
Mellaria, *Hinojosa (de Cordoba)*	38°.25'	5°.4' w	7
Mellisurgis, *Melliemrgus*	40.37	23.12	15
Melodūnum, *Melun*	48.31	2.40	6
Melos, *Milo*	36.42	24.29	19
Melos I., *Milo*	36.40	24.30	19
MELŌTIS	40.7	20.48	15
Melphes F., *Molpa*	40.5	15.7	9
Melsus F., *Narcea*	43.17	6.30 w	7
Melta, *Loftcha*	43.12	24.49	14
Memnōnis Tumulus	40.18	27.35	19
Memphis, *Metrahemmy*	29.52	31.15	24
Menaé, *Mineo*	37.14	14.41	12
Menapia, *Parthmawr, n. St. David's*	51.54	5.17 w	5
Menapia, *Wexford*	52.21	6.27 w	2
*Menapii	51.25	4.30	6
Menaria I., *Melora*	43.34	10.12	8
Mende, *n. C. Posidhi*	39.58	23.22	15
Mendes?	31.4	31.33	24
Mendesian Mouth (of Nile), *Dibe Month*	31.20	31.59	24
Mendiculeia? *Alcolea*	41.42	0.5	7
Menelāus Portus	31.54	24.56	23
Menesthei Portus, *Harbor of Cadiz*	36.34	6.20 w	7
Meninx, or Lotophagītis, I. (aft. Girba), *Jerbah*	33.45	11.0	23
Menlascus F., *Bidassoa*	43.15	1.40 w	7
Menneianae, *Bodegraje*	45.25	17.12	14
Menoba F.	37.25	6.5 w	7
Mentēsa Bastia, *S. Tomé*	38.6	3.20 w	7
Mentonomon S.			1
Menuthias I., *Zanzibar*	6.0	39.18	2
Mercurii Pr., *C. Bon*	37.5	11.4	23
Mergablum, *Conil*	36.17	6.4 w	7
Mergana?	37.46	13.31	12
Merinum, *S. Merino*	41.54	16.6	9
Merobrica, or Mirobriga? *Santiago de Cacem*	38.3	8.44 w	7
Meroe? *El-Bekrawei-yah*	16.50	33.42	3
Meroe I.	16.0	35.0	3
Merom, Waters of (Samochonitis L.), *Bahr el-Houle*	33.5	35.38	21
Merula F., *Arousia*	44.4	8.0	8
Mesambria	40.51	25.42	19
Mesambria, *Bushire*	29.0	50.47	3
Mesanītes S., *Khor Abdullah*	29.55	48.15	22
Mese I., *Porteros*	43.0	6.24	8
Mesembria, *Missivri*	42.40	27.45	14
MESĒNE	33.55	44.0	22
*Mesātes	46.17	9.7	8
MESOBATĒNĒ	33.30	46.45	22
Mesochorion?	40.27	17.27	9
MESOGAEA	38.0	23.55	18
MESŌLA	37.4	22.0	18
MESOPOTAMIA, *Al-Jezireh*	36.0	41.0	22
Mespila (Ninus), *Nebbi Yunus*	36.21	43.11	22
Messa, *Mezapo*	36.33	22.23	18
Messāna, *Messina*	38.11	15.34	12
MESSAPIA, or IAPYGIA	40.30	17.40	9
Messapia, *Mesagne*	40.33	17.50	9
Messapium M., *Ktypa*	38.26	23.30	16
Messēne	37.10	21.56	18
MESSENIA	37.8	21.50	18
Messeniacus S. (Asinaeus S.), *G. of Kalamata*	36.45	22.5	18
Messōgis M., *Kestane Dagh, &c.*	38.0	28.0	19
Mestriana?	47·10	17.2	14
Mesyla	36.21	43.11	26
Metagonītes (or Metagonium) Pr.	35.15	2.45 w	23
Metalla, *Iglesias*	39.19	8.32	9
Metapa?	38.36	21.31	15

NAMES.	LAT.	LONG.	MAP.
Metapontum, *Torre a Mare*	40°.21'	16°.46'	9
Metaris Aest., *The Wash*	53.0	0.20	5
Metaurum, *Gioja*	38.25	15.56	9
Metaurus F., *Mavro*	38.25	15.56	9
Metaurus F., *Metauro*	43.50	13.1	8
Metēlis?	31.15	30.32	24
Metellinum, *Medellin*	38.54	5.57 w	7
Methāna, or Methone, *Megalo Khorio*	37.35	23.21	18
Methōne, or Mothōne, *Mothoni*	36.49	21.43	18
Methōne (Pieria), *Elefthero-khori*	40.25	22.34	15
Methōne (Thessalia)	39.20	23.5	15
Methurīdes I^es., *Revitouza, &c.*	37.58	22.24	16
Methydrium, *n. Nemnitza*	37.38	22.11	18
Methymna	35.30	23.43	19
Methymna, *Molivo*	39.22	26.11	19
Metropōlis (Acarnania), *Lygovizi*	38.38	21.14	15
Metropōlis (Amphilochia)	38.58	21.11	15
Metropōlis (Ionia), *Yeni-keui*	38.5	27.22	19
Metropōlis (Phrygia)? *Dughan Arslan*	39.13	30.30	20
Metropōlis (Thessalia), *Paleokastro*	39.18	21.47	15
Mettis, *Metz*	49.7	6.10	6
Mevania, *Bevagna*	42.56	12.38	8
Mevaniola, *Galeata*	44.0	11.56	8
Miacum, *Torre Lodones*	40.35	3.55 w	7
Michmash, *Mukhmas*	31.53	35.17	21
Midaium, *Harab Ewren*	39.30	31.2	20
Midea	37.36	22.52	18
Mideia	38.25	22.51	16
*Midianites	28.30	34.20	24
Mileopōlis, *Mualitsch*	40.12	28.22	20
Miletopōlītis L., *L. Maniyas*	40.10	28.0	20
Milētus, *Palatia*	37.32	27.18	19
Milētus (Creta), *Milata*	35.17	25.35	19
Milētus F.	35.16	25.36	19
Milichus F., *River of Sykena*	38.16	21.44	18
MILYAS	36.50	30.10	20
Milyas, *Milli*	37.23	30.43	20
Mimas M., *Kara Bournou Dagh*	38.39	26.30	19
Mina? *in Wady Mina*	35.42	0.30	23
Minariacum? *Merville*	50.39	2.37	6
Mincius F., *Mincio*	45.20	10.44	8
Minervae Pr., *Campanella Point*	40.34	14.20	13
Mincrvium, *Manerbio*	45.21	10.10	8
Minio F., *Mignone*	42.12	11.50	9
Minius, or Baenis, F., *Miuho*	42.0	8.36 w	7
Minnodūnum, *Mondon*	46.41	6.49	6
Minōa (Amorgos), *Ta Katapola*	36.50	25.53	19
Minōa (Creta)	35.30	24.11	19
Minōa (Creta)? *Castel Mirabello*	35.11	25.44	19
Minōa (Laconia), *Monemvasia*	36.41	23.3	18
Minōa (Siphnos)	36.59	24.41	19
Minthe M., *Alveua*	37.30	21.46	18
Minturnae	41.15	13.45	9
Mirobriga, *Puebla de Alcoser*	38.43	5.5 w	7
Mirobriga, or Merobrica? *Santiago de Cacem*	38.3	8.44 w	7
Misēnum Pr., *C. Miseno*	40.47	14.5	13
Misio F., *Moscone*	43.26	13.30	8
Misus F., *Miso*	43.36	13.0	8
Mizpeh, *Neby Samweel*	31.49	35.10	21
Mnemīum Pr., *Ras Roway, or C. Calmez*	21.0	37.12	3
Mnizus, *Ajasch*	40.2	32.30	20

NAMES.	LAT.	LONG.	MAP.
MOABĪTIS	31°.15	35°.56'	21
Moeissus? *Mujur*	39.8	34.18	20
Modicia, *Monza*	45.35	9.17	8
Modura, *Madura*	9.56	78.10	2
Moenus F., *Mayn*	50.0	9.7	25
Moeris Lacus	29.20	30.55	24
MOESIA (LOWER)	43.0	24.0	14
MOESIA (UPPER)	43.30	21.0	14
Mogetiana?	46.59	17.11	14
Mogontiacum, *Moyence, or Mainz*	50.0	8.17	6
Mogrus F., *Supssa*	42.0	42.0	22
Molaria, *Bottida*	40.24	9.3	9
Molochath, Mulucha, or Malva F., *Mulwia*	34.0	2.51 w	23
MOLOSSIS	39.45	21.0	15
Molycreia, or Molycreium, *n. Roumeli*	38.20	21.45	18
Momemphis?	30.56	30.34	24
Mona (of Tacitus), *I. of Anglesey*	53.20	4.25 w	5
Mona I. (of Caesar), *Isle of Man*	54.15	4.30 w	5
Monālus F., *Fiume di Pollina*	37.55	14.11	12
Monnoeda I. (Mona of Caesar), *Isle of Man*	54.15	4.30 w	5
Monate?	47.11	14.40	14
Monilia, *Moneglia*	44.14	9.32	8
Mons Brisiacus, *Neu Breisach*	48.1	7.31	6
Mons Ferētrus, *S. Leo*	43.55	12.21	8
Mons Sacer	41.56	12.32	11
Mons Seleucus, *Mont Saléon*	44.29	5.44	6
Mons Silīcis, *Monselice*	45.14	11.45	8
Mopsucrēne, *Mezarluk Khan*	37.8	34.54	20
Mopsuestia, *Missis*	36.58	35.38	20
Morbium? *Templeborough*, n. *Rotherham*	53.25	1.22 w	5
Morginnum, *Moiran*	45.20	5.33	6
Moricambe Aest., *Morecambe Bay*	54.5	3.0 w	5
MORIMĒNE	39.40	35.10	20
*Morini	50.45	2.0	6
Morius F., *River of Mera*	38.29	22.48	16
Morunda, *Mehrand*	38.27	45.40	22
Mosa, *Meuvy*	48.3	5.33	6
Mosa F., *Maas, or Meuse*	50.45	5.40	6
Mosa, or Mosella, F., *Moselle*	50.0	7.0	6
Mosarna, *Passeenoe*	25.16	63.25	3
Moscha Portus, *Muscat*	23.38	58.40	3
Maschici Montes, *Katschar Dagh, &c.*	40.40	41.0	20
Moschius F., *West Morava*	43.20	21.0	14
Mosconnum, *Mixe*	43.57	0.54 w	6
Moselle, or Mosa, F., *Moselle*	50.0	7.0	6
Mosomagus, *Monzon*	49.36	5.5	6
Mostēno? *Mermerch*	38.41	27.58	19
Mosyllum? *BunderGhasiut*	11.18	49.17	2
*Mosynocci	40.50	38.40	20
Mothōne, or Methōne, *Mothoni*	36.49	21.43	18
Motya I., *Longa*	37.53	12.26	12
Motyca, *Modica*	36.52	14.45	12
Motycanus F., *Scicli*	36.45	14.39	12
MOXOĒNE	38.0	43.0	22
Mucrae, *Moreone*	41.21	40.38	9
Mugilla? *v. n. Ponte della Streghe*	41.46	12.36	11
Muliādus, or Munda, F., *Mondego*	40.10	8.40 w	7
Mulucha, Molochath, or Malva, F., *Mulwia*	34.0	2.51 w	23
Munda, *Monda*	36.44	4.53 w	7

NAMES.	LAT.	LONG.	MAP.
Munda, or Muliādas F., *Mondego*	40°.10′	8°.40′ w	7
Mundobriga, *Portalegre*	39.19	7.18 w	7
Mundu, *Meget*	11.6	47.17	2
Municipium, *Passarovitz*	44.34	21.15	14
Munychia	37.56	23.39	17
Munychia Portus, *Stratiotiki*	37.56	23.39	17
Mura M.	40.20	65.0	3
Murānum, *Morano*	39.47	16.6	9
*Murbōgi (Turmodigi?)	42.40	4.0 w	7
Murgantia, *Baselice*	41.24	15.0	9
Murgantium, *Murgo*	37.23	15.3	12
Murgis, *Guardias Viejas*	36.41	2.52 w	7
Muridūnum (or Maridūnum), *Caermarthen*	51.51	4.19 w	5
Muridūnum, *Seaton*	50.43	3.4 w	5
Murius F., *Mur*	47.0	15.30	14
Murmex Rock, *Leftari*	39.8	23.21	15
Mursa, *Eszek*	45.34	18.42	14
Mursella, *Eyged*	47.31	17.21	14
Murus, *La Porta*	45.25	9.40	8
Murus, *Quesada*	39.15	3.16 w	7
Musagura I., *Pondaca, or S. Antonio*	35.35	23.28	19
Musicēnus, Capital of? *Alore*	27.38	69.0	3
Musicēnus, Kingdom of	27.30	69.0	3
Muson? *Nesle Sheikh Hassan*	28.21	30.49	24
Musti, *Sidi Abd-el-Rubbu*	36.2	9.11	23
Musus F., *Murt*	40.10	42.15	22
Mutenum? *Wiener Neustadt*	47.49	16.15	14
Mutila, *Medolino*	44.49	13.56	8
Mutilum, *Modigliano*	44.10	11.47	8
Mutīna, *Modena*	44.39	10.55	8
Muza, *Mouskid*	13.43	43.15	3
Muziris? *Mangalore*	12.53	74.54	2
Mycāle M., *Samsoun Dagh*	37.40	27.10	19
Mycalessus?	38.25	23.32	16
Mycēnae	37.44	22.46	18
Mychus Portus, *Zalitza*	38.16	22.48	16
Myelaeum	41.9	29.8	26
Myēnos	37.27	25.24	19
Myēnos I., *Mykoni*	37.27	25.25	19
Myēnus M.	38.30	21.51	15
MYGNONIA	40.45	23.0	15
MYGDONIA	37.0	41.0	22
Mygdonius F., *Jakjakjah*	36.21	41.0	22
Myla F., *Marcellino*	37.13	15.5	12
Mylae, *Agha-liman*	36.17	33.51	20
Mylae, *Dhamasi*	39.43	22.5	15
Mylae, *Milazzo*	38.13	15.14	12
Mylāsa, *Melassa*	37.19	27.49	19
Myndus, *Gumishlu Liman*	37.3	27.16	19
Myonia?	38.35	22.23	16
Myonnēsus, *Ovveokastro*	38.3	26.53	19
Myos Hormos, *Abou Shaar*	27.25	33.42	3
Myra, *Dembre*	36.17	30.3	20
Myrae	39.49	22.48	15
Myrcīnos	40.54	23.55	19
Myriandrus, *Godfrey's Castle*	36.34	36.8	20
Myrina	38.49	27.0	19
Myrina? *Kastro*	39.52	25.4	19
Myrsīnus, or Myrtuntium?	37.59	21.22	18
Myrtōum Mare	37.20	24.0	19
Myrtuntium, or Myrsīnus?	37.59	21.22	18
Mysaenum, *n. Trikala*	38.0	22.28	18
MYSIA	39.30	28.0	20
Mystia, *Monasterince*	38.31	16.35	9
Mytilēne, *Mytilini*	39.7	26.34	19
Myus, *Derekeui*	37.36	27.29	19

NAMES.	LAT.	LONG.	MAP.
N.			
*Nabathaei	30°.20′	35°.50′	24
Nabius F. (or Navia?), *Navia*	43.15	7.0 w	7
Nacrāsa, *Bakir*	38.58	27.44	19
Naebis F., *Cavado*	41.32	8.30 w	7
Nagidus	36.7	32.56	20
*Nahanarvali, or Naharvali	52.25	18.30	25
Nain, *Nein*	32.39	35.22	21
Naissus, *Nissa*	43.18	22.5	14
Namadus F., *Nerbudda*	22.5	75.0	2
Namnētes, or Portus Namnetum (for. Condivicnum), *Nantes*	47.13	1.32 w	6
*Nannētes, or Namnētes	47.25	1.45 w	6
*Nantuātes	46.13	7.0	6
Napāris F., *Jalomnitza*	44.34	27.0	14
Napata? *Jebel Berkel*	18.30	31.50	3
Napetia, *Pizzo*	38.47	16.13	9
Napōca (Colonia), *Klausenburg*	46.45	23.31	14
Nar F., *Nero*	42.35	12.40	8
Narbo Martius, *Narbonne*	42.11	3.0	6
NARBONENSIS	44.0	5.0	4
*Naresii	43.20	17.20	14
*Narisci	49.15	13.0	25
Narnia, *Narni*	42.31	12.32	8
Naro F., *Narenta*	43.45	18.0	14
Narōna, *Opus*	43.2	17.36	14
Narthacium	39.11	22.26	15
Naryx?	38.38	23 0	16
*Nasamōnes	30.0	18.0	2
Nasi, *n. Dara*	37.47	22.12	18
Nasium, *Naix*	48.38	5.23	6
Natiōlum, *Bisceglia*	41.15	16.31	9
Natiso F., *Natisone*	46.0	13.23	8
Natron Lakes	30.20	30.20	24
Nauerātis?	31.0	30.40	24
Naulōchus	38.15	15.25	12
Naulōchus, *on C. Emineh*	42.43	27.56	14
*Naunes	46.25	11.0	8
Naupactus, *Epakto, or Lepanto*	38.24	21.50	18
Nauplia, *Nauplia (or Napoli di Romania)*	37.34	22.48	18
Nauportus, *Ober Laybach*	45.59	14.20	14
Naustathmus	41.34	36.9	20
Naustathmus, *Marsa el-Halal*	32.55	22.11	23
Naustathmus Portus, *Porto del Cane*	36.57	15.9	12
Nautāca, *Kurshee*	38.52	66.10	3
Nava F., *Nahe*	49.40	7.35	6
Navāle, *Bivonu*	38.45	16.10	9
Navalia, *Arenzano*	44.24	8.40	8
Navia, or Nabius, F., *Navia*	43.15	7.0 w	7
Navilubio F.? *Nalon*	43.25	6.5 w	7
Naxos, *Naxia*	37.16	25.24	19
Naxos I., *Naxo*	37.0	25.30	19
Naxos (Sicilia), *n. Capo di Schiso*	37.47	15.15	12
Naxuana, *Nakshivan*	39.13	45.20	22
Nazareth, *En-Nasirah*	32.43	35.19	21
Nazianzus, *Viranshehr*	38.8	34.18	20
Neae I., *Strati*	39.30	25.0	19
Neaethus F., *Neto*	39.12	17.0	9
Neandria? *Ineh, or Eneideh*	39.47	26.22	19
Neapōlis (Apulia), *Polignano*	41.0	17.13	9
Neapōlis (Edonis), *Kavalla*	40.56	24.25	14
Neapōlis (Ionia), *n. Scala Nuova*	37.49	27.18	19
Neapōlis (or Leptis Magna), *Lebdah*	32.38	14.13	23

NAMES.	LAT.	LONG.	MAP.
Neapōlis (Pallēne), *Polykromo*	40°.1′	23°.32′	15
Neapōlis (or Parthenōpe), *Naples*	40.51	14.15	13
Neapōlis (Sardinia), *S. Maria de Nabui, or Naboli*	39.41	8.34	9
Neapōlis (Sychar, or Shechem), *Nabloos*	32.15	35.14	21
Neapōlis (Zeugitana), *Nabal*	36.27	10.46	23
Neapolitānus S., *G. of Hammamet*	36.10	11.0	23
Nebo, Mount?	31.48	35.43	21
Nebrissa, *Nabrissa*	36.55	6.2 w	7
Nebrōdes M.	37.46	14.0	12
Nechesīa, *in Wady Nukkaree*	24.54	35.0	3
Necho's Canal, *in Wady Toomilat*	30.32	31.50	24
Neda F., *Buzi*	37.23	21.44	18
Nedon F., *River of Kalamata*	37.3	22.8	18
Neleia, *n. Agria*	39.21	23.1	15
Nemausus, *Nismes*	43.50	4.21	6
Neměa	37.48	22.43	18
*Nemētes	49.10	8.15	6
Nemetobriga?	42.22	7.44 w	7
Nemetocenna, or Nemetacum, aft. Atrebates, *Arras*	50.17	2.45	6
Nemossus, aft. Augustonemētum, *Clermont*	45.47	3.4	6
Nemus, or Nemorensis, L., *Lago di Nemi*	41.42	12.44	11
Neo-Caesarēa (Cabira Diopolis), *Niksar*	40.35	37.5	26
Neon Teichos	38.39	27.6	19
Neon, aft. Tithorea, *Velitza*	38.34	22.41	16
Neoptana	26.50	57.0	3
Nepete, *Nepi*	42.16	12.18	11
Nephēlis Prom.	36.9	32.25	20
Nerētum, *Nardo*	40.9	18.4	9
Nerīcum	38.50	20.40	15
NERIGOS?	60.0	7.0	2
Neris?	37.20	22.38	18
Nerītum M., *Anoi, or Neritos*	38.25	20.40	15
Nerium Pr., *C. Finisterre*	42.53	9.15 w	7
Neronia, *Codigoro*	44.50	12.6	8
Nertobriga, *Riela*	41.35	1.19 w	7
Nertobriga, or Concordia Julia, *Valera la Vieja*	36.15	6.29 w	7
Nerūlum, *Rotondo*	39.55	16.2	9
*Nerusi	43.46	7.0	6
Nerva F., *Nervion*	43.19	3.0 w	7
*Nervii	50.40	3.50	6
Nesactium, *Castel Nuovo*	44.59	14.2	8
Nessōnis L., *Karatjair*	39.40	22.39	15
Nestane, *Luka*	37.34	22.28	18
Nestus F., *Kara-su*	41.30	24.15	14
Nesus, *Asso*	38.23	20.33	18
Netindava?	44.44	26.20	14
Netum, *Noto Vecchio*	36.56	14.59	12
Neve, *Nowa*	32.56	36.1	21
Nias F., *Rio Grande*	11.40	15.0 w	2
Nicaea (Bactriana), *Begram*	34.59	69.20	3
Nicaea (Bithynia), *Iznik*	40.22	29.45	20
Nicaea (Gallia Transalpina), *Nice*	43.42	7.16	6
Nicaea (India)? *n. Jelalpoor*	32.40	73.15	3
Nicaea (Locris)	38.47	22.36	16
Nicasia I.? *Makari*	37.5	25.42	19
Nicatorius M.	35.40	43.50	26
Nicephorium, aft. Callinīcum, *Rakka*	35.56	39.3	22
Nicer F., *Neckar*	49.27	9.0	25
Nicia F., *Enza*	44.40	10.27	8

NAMES.	LAT.	LONG.	MAP.
Nicium? *Mit Salameh*..	30°.20′	30°.51′	24
Nicomedia, for. Olbia, *Izmid*	40.48	29.58	20
Nicopōlis (Aegyptus)...	31.14	29.59	24
Nicopōlis (Epirus), *Paleo-prevesa*	39.0	20.44	15
Nicopōlis (Pontus), *Enderes*	39.57	38.24	20
Nicopolis	41.6	29.3	26
Nicopōlis (Thracia), *Nikopoli*	41.7	24.38	14
Nicopōlis ad Iatrum, *Nikup*	43.20	25.33	14
Nicopōlis (ad Istrum), *Nikopol*	43.45	24.53	14
Nicotera, *Nicoteru*	38.32	15.58	9
Nidum, *Neath*	51.40	3.58 w	5
Nigama, *Negapatam*	10.48	79.54	2
Niger F., *Joliba*	13.0	7.0 w	2
Nigira? *Timbuctoo*	17.22	2.56 w	2
*Nigrītae	14.0	5.0	2
Nileus F.?..	38.33	24.0	15
Nilopōlis	29.7	31.10	24
Nilus F., *Nile*	21.20	31.0	3
Nineveh, *Nebbi Yunus, Koyunjik, &c.*	36.21	43.11	22
Ninus (Mespīla of Xenophon), or Nineveh, *Nebbi Yunus*	36.21	43.11	22
Niphātes M., *Ali-Dagh, &c.*	38.30	42.0	22
Nisaea, *Nissa*	37.50	58.35	3
Nisaea, *r. n. S. Nikolao*	37.59	23.21	16
Nisaean Plains	34.0	48.0	22
Nisībis, or Antiochia Mygdonia, *Nisibin*	37.1	41.10	22
Nisyros?..	35.42	27.4	19
Nisȳros I., *Niscro*	36.35	27.12	19
Nithinc?..	30.49	30.46	24
*Nithones, or Vithones	52.50	13.0	25
*Nitiobriges	44.30	0.30	6
Nivaria, *Majadoe*	41.27	4.33 w	7
Nivaria I., *Teneriffe*	28.15	16.30 w	2
Nivernum, *Nevers*	46.58	3.10	6
Noae, *Noara*	37.58	15.6	12
Noega, *Gijon*	43.35	5.44 w	7
Nola, *Nola*	40.55	14.32	13
Nomentum, *Mentana*	42.4	12.39	11
Nonăcris, *Solo*	38.1	22.15	18
Norba, *Conversano*	40.57	17.7	9
Norba, *Norma*	41.34	13.3	11
Norba Caesarēa, *Alcantara*	39.41	6.43 w	7
Noreia? *Neumarkt*	47.4	14.25	14
NORICUM	47.30	14.0	14
Notium Prom., *Mizen Head*	51.26	9.50 w	2
Nova, *Dobra*	44.36	21.57	14
Nova Sparsa	35.43	5.53	23
Novae, *Gonrabeli*	43.39	25.4	14
Novana, *Novi*	42.59	13 36	8
*Novantae	55.15	4.20 w	5
Novantum Chersonesus	54.50	5.0 w	5
Novantum Pr., *Mull of Galloway*	54.38	4.51 w	5
Novaria, *Novara*	45.27	8.37	8
Novesium, *Neuss*	51.11	6.42	6
Noviodūnum, *Korkstadt*	45.30	15.35	14
Noviodūnum? *Neuvy sur Baranjon*	47.19	2.10	6
Noviodūnum? *Toulcha*	45.10	28.47	14
Noviodūnum, aft. Diablintes, *Jublains*	48.17	0.25 w	6
Noviodūnum, aft. Nivernum, *Nevers*	46.58	3.10	6
Noviodūnum, aft. Augusta Sucssionum, *Soissons*	49.24	3.20	6
Noviodūnum, or Colonia Equestris, *Nyon*	46.23	6.15	8
Noviomāgus? *Holwood Hill, n. Keston*	51.21	0.3	5
Noviomāgus, *Nemmagen*	49.53	6.54	6
Noviomāgus, *Nimegnen*	51°.50′	5°.51′	6
Noviomāgus, *Noyon*	49.35	3.0	6
Novioregum, *Royan*	45.37	1.1 w	6
Novius F., *Nith*	55.20	3.50 w	5
Novum Comum, or Comum, *Como*	45.48	9.6	8
*Nubae	20.0	27.0	2
Nucerīa, *Luzzara*	44.57	10.42	8
Nuceria, *Nocera*	40.44	14.38	13
Nuceria, *Nocera*	43.7	12.49	8
Numāna, *Umana*	43.31	13.38	8
Numantia, *Garray*	41.46	2.26 w	7
Numicius, or Numīcus F., *Torto*	41.38	12.34	11
NUMIDIA	36.0	7.0	23
Numistro, *n. Muro*	40.46	15.20	9
Nura?	40.40	8.18	9
Nura, *Nurri*	39.43	9.14	9
Nura F., *Nara*	44.45	9.38	8
Nura I., or Balcārīs Minor, *Minorca*	40.0	4.0	7
Nymhaeum	36.26	23.11	18
Nymphaea I.? (Phintonis?), *Caprera*	41.13	9.27	9
Nymphaeum, *Medua*	41.47	19.31	14
Nymphaeum Pr., *Capo Santo*	40.7	24.22	15
Nymphaeus F., *Ninfa*	41.30	13.0	11
Nymphaeus Portus	40.40	8.6	9
Nymphālum, *Ninfi*	38.26	27.28	19
Nymphius F., *Batman Su*	38.0	40.50	22
Nysa? *Nicetta*	34.10	71.47	3
Nysa, *Sultan-hissar*	37.53	38.9	19
Nysaeum M	38.23	22.49	16

O.

NAMES.	LAT.	LONG.	MAP.
Oānus F., *Frascolari*	36.50	14.32	12
Oaracta I., *Kishm*	26.50	56.0	3
Oaxes F., *Axus*	35.20	24.41	19
Oaxus, or Axus, *Axus*	35.16	24.50	19
Oblimum, *La Batie*	45.38	6.22	8
Ocalēa	38.22	23.3	16
Oceānus Britannīcus, *English Channel*	50.0	2.0 w	5
Oceānus Cantabrius, *Bay of Biscay*	46.0	5.0 w	2
Oceānus Gaditānus	36.0	15.0 w	2
Oceānus Gallĭcus	49.0	4.0 w	2
Oceānus Germanīcus, or Mare Germanīcum, *German Ocean*	55.0	5.0	2
Oceānus Hesperius (Mare Atlantīcum, Externum, or Magnum), *Atlantic Ocean*	40.0	20.0 w	2
Oceānus Hibernīcus, *Irish Sea*	53.40	5.0 w	5
Oceānus Indicus, *Indian Ocean*	0.0	70.0	2
Oceānus Sarmaticus, or Mare Suevicum, *Baltic Sea*	57.0	20.0	2
Oceānus Septentrionālis (Mare Pigrum)	66.30	5.0	2
Oceānus Vergivius, *Bristol Channel*	51.20	5.0 w	20
Ocellodūrum, *Toro*	41.36	5.27 w	7
Ocellum Pr., *Flamborough Head*	54.7	0.4 w	5
Ocēlum? *Uxeau, n. Fenestrelles*	45.3	7.2	8
Oche, or Ocha, M., *Okhi*	38.4	24.28	15
Ochus, *Nackiloo*	26.55	53.31	3
Ochus F.?..	39.0	56.0	3
Ochus F.? *Kokeha*	37.10	70.0	3
Ocra Mons	45.50	14.30	14
Ocriculum, *Otricoli*	42.27	12.27	11
Ocrinum, or Dannonium Prom., *The Lizard*	49.58	5.11 w	5
Octapitarum Prom., *St. David's Head*	51.54	5.19 w	5
Octodūrus, *Martigny*	46°.6′	7°.4′	6
Octogēsa? *La Granja*	41.25	0.23	7
Odessus, *Varna*	43.13	27.56	14
*Odomanti	41.12	23.40	14
*Odrysae	42.0	26.0	14
Odysseae Portus and Pr., *Pr. d'Ulysse*	36.42	15.0	12
Oea? *Lamari*	36.22	25 29	19
Oea? *n. Stefani*	38.2	23.38	16
Oea, *Palea-Khora*	37.44	23.29	18
Oea (Augusta Felix), *Tripoli*	32.54	13.11	23
Oeantheia, *Galaxidi*	38.22	22.23	16
Oeāso, or Olarso, *Oyarzun*	43.18	1.52 w	8
Oechalia (Actolia)?	38.54	21.47	15
Oechalia (Euboea)?	38.27	24.8	15
Oechalia, aft. Carnasium	37.16	22.2	18
Oechardes F.			1
Oenanthia, *Bambora*	43.6	40.31	22
Oeneum?	41.37	20.5	14
Oeneum? *Magula*	38.25	21.56	18
Oeniādae, *Trikardho*	38.25	21.14	18
Oenoanda, *Ulndscha*	36.48	29.35	20
Oenoe?	37.37	22.35	18
Oenoe, *Glyfto Kastro*	38.11	23.24	16
Oenoe, *Inoi*	38.9	23.57	16
Oenoe, *Port Skhino*	38.3	23.2	16
Oenoe, *Unich*	41.8	37.17	20
Oenoe (Icaria)	37.36	26.11	19
Oenotrīdes Insŭlae?	40.6	15.6	9
Oenophȳta, *Inia*	38.17	23.39	16
Oenus, *Tzitzina*	37.10	22.36	18
Oenus, or Aenus, F., *Inn*	47.30	12.0	25
Oenus F. (Laconia), *Kelefina*	37.6	22.27	18
Oenussae I., *Spalmatori*	38.32	26.15	19
Oenussae Ie., *Sapienza and Capri*	36.45	21.45	18
Oeroe F.	38.13	23.12	16
Oeseus, *Glava*	43.20	24.19	14
Oeseus, or Oius, F., *Isker*	42.55	24.0	14
Oeta M., *Katavothron*	38.48	22.16	15
Oetȳlus, *Vitylo*	36.43	22.23	18
Oeum, *r. n. Varibopi*	38.9	23.46	16
Oeum Ceramicum?	37.58	23.42	17
Oglasa I., *Monte Christo*	42.20	10.20	8
Ogygia			1
Oisȳme	40.49	24.18	19
Oius, or Oeseus, F., *Isker*	42.55	24.0	14
Olābus I., *Hadisah*	34.5	42.28	22
Olarso, or Oeaso, *Oyarzun*	43.18	1.52 w	7
Olbasa, *Belenglu*	37.22	30.0	20
Olbia?	36.52	30.45	20
Olbia, aft. Nicomedia, *Izmid*	40.48	29.58	20
Olbia, *r. n. Nicolaef*	46.40	32.1	2
Olbia? *St. Vincent de Carquairaune*	43.6	6.5	6
Olbia, *Terranova*	40.55	9.29	9
Olbiānus Portus, *Golfo di Terranova*	40.57	9.35	9
Olbius, or Aroanius, F.	37.57	22.20	18
Oleachites S., *Bay of Storah*	37.10	7.0	23
Oleinium, *Dulcigno*	41.53	19.12	14
Oleastrum, *Coll de Balagner*	40.59	0.56	7
Olenacum, *Old Carlisle*	54.49	3.16 w	5
Olēnus, *Kato Akhaia*	38.8	21.34	18
Olērus, *Castel Messeleri*	35.7	25.48	19
Olgassys M., *Alkas Dagh*	41.6	34.0	20
Oliāros I., *Antiparo*	37.0	25.3	19
Olicana, *Ilkley*	53.55	1.47 w	5
Oligyrtus, *Lafka*	37.50	22.23	18
Olisipo (Felicĭtas Julia), *Lisbon*	38.42	9.9 w	7

NAMES.	LAT.	LONG.	MAP.
Olives, Mount of, *Jebel Toor*	31°.47′	35°.15′	21
Olizon	39.7	23.14	15
Ollius F., *Oglio*	45.55	10.14	8
Olmeius F.? *Zagara*	38.20	23.4	16
Olmiae Pr., *C. Olmia*	38.4	22.58	18
Olmônes?	38.28	23.6	16
Oloetodariza	40.2	38.49	20
Olophyxus, *Khilandari*	40.20	24.8	15
Olpae, *Arapi*	38.57	21.9	15
Olpae (Locris)	38.26	22.12	15
Oltis F., *Lot*	44.40	2.30	6
Olûrus, *Xylo-kastro*	38.4	22.38	18
Olus? *Porto di Spina Longa*	35.16	25.44	19
OLYMPÊNE	39.45	29.0	20
Olympia	37.38	21.38	18
Olympus, *Tschiraly*	36.24	30.30	20
Olympus M. (Bithynia), *Kheshish Dagh*	40.0	29.20	20
Olympus M. (Cyprus), *Oros Troados*	34.56	32.52	20
Olympus M. (Ionia), *Niufi Dagh*	38.22	27.22	19
Olympus M. (or Ormînium), *Ala Dagh*	40.20	32.0	20
Olympus M. (Thessalia), *Lacha*	40.5	22.21	15
Olynthus, *Agia Maria, or Aio Mamas*	40.16	23.21	15
*Omanîtae, *Omanu*	23.30	57.0	3
Omhi, *Koom Ombo*	24.28	32.59	3
Omirras F. (Euphrates?), *Murad Tchai*	38.50	40.30	22
Omphalium	35.13	25.6	19
Omphalium?	39.56	20.28	15
On, or Onion? (Vicus Judaeorum), *Tell el-Yehud*	30.22	31.28	24
Oneeium?	37.41	21.52	18
Onchesmus, *Santa Quaranta*	39.53	20.2	15
Onchestus	38.21	23.9	16
Onchestus F	39.33	22.31	15
Oneia M.	37.52	22.56	18
Oneum?	43.29	16.39	14
Onisia I.?	35.11	26.18	19
Onoba, *Huelba*	37.15	6.50 w	7
Onobâlas F. (Acesînes, or Asînes), *Cantara*	37.50	15.10	12
Onochônus F.?	39.23	22.6	15
Onthis L., *L. of Bokhori*	38.21	21.35	18
Onugnâthus I., *Cervi, or Elafonisi*	36.28	22.58	18
Onûphis? *Mit Ghamr*	30.44	31.14	24
*Ophionenses	38.37	22.0	15
Ophir?	13.20	45.0	3
Ophius, *Of*	40.59	40.19	20
Ophiûsa, or Colubraria I. (of Strabo), *Formentera*	38.42	1.25	7
Ophiûsa, or Colubraria, I., *Columbretes*	39.54	0.45	7
Ophiussa I., *Afsia*	40.30	27.30	19
Ophryniûm	40.1	26.21	26
Opinum, *Oppido*	40.44	15.59	9
Opis?	34.10	43.52	22
Opitergium, *Oderzo*	45.47	12.31	8
Opizus?	42.2	25.32	14
Oplonti, *Torre dell' Annunciata*	40.45	14.27	13
Opône, *Hufoon*	10.26	51.18	2
Oppîdum Novum, *El-Kadarah*	36.9	2.9	23
Oppîdum Novum, *Naye*	43.11	0.16 w	6
Optatiana, *Szamosujvar, or Armenienstadt*	47.1	23.50	14
Opuntii Ms., *Mt. Khlomo, &c.*	33.35	23.0	16
Opus (Elis), *n. Skiadha*	37.52	21.41	18
Opus (Locris), *Kardhenitza*	38.36	23.4	16

NAMES.	LAT.	LONG.	MAP.
Opus Prom.	38°.19′	22°.32′	16
Ora?	34.12	72.23	3
ORBALISÊNE	40.0	38.25	20
Orbêlus M.	41.16	23.40	14
Orcâdes I^es., *Orkney Islands*	59.0	3.0 w	2
Orcas, or Tarvêdum, Pr., *Dunnet Head*	58.41	3.24 w	2
Orchoe, *Mogeiyer*	30.47	46.4	22
Orchomênus (Arcadia), *Kalpaki*	37.44	22.19	18
Orchomênus (Boeotia), *r. n. Skripu*	38.29	22 59	16
Orcistus, *Alekiam Jaibu*	39.14	31.21	20
Ordessus, or Ardiscus, F., *Arjisch*	44.23	26.0	14
*Ordovices	52.48	3.30 w	5
Ordymnus M.	39.14	25.57	19
ORESTIS	40.31	21.20	15
Orestium, *Marmaria*	37.23	22.14	18
*Oretâni	38.30	3.0 w	7
Orethus F., *Oreto*	38.6	13.20	12
Orêtum	38.50	3.40 w	7
Orêus (Histiaea), *Oreos*	38.57	23.6	15
Orexis M.	37.51	22.21	18
Orgia, *Organya*	42.13	1.18	7
Orgus F., *Orco*	45.25	7.20	8
Orîcum, or Orîcus, *Erikho*	40.22	19.27	15
Oripo, *Alcala de Guadaira*	37.16	5.45 w	7
*Orîtae	26.0	65.40	3
Oriundus F., *Boyana*	41.50	19.20	14
Oriza? *Es-Sukhueh*	34.44	38.47	20
Orminium M. (Olympus), *Ala Dagh*	40.20	32.0	20
Ornea	37.47	22.39	18
Ornithopôlis? *Adlân*	33.24	35.18	21
Oroanda? *Arwan*	37.14	32.6	20
Oroatis, or Arôsis, F., *Tab*	30.20	49.52	22
Orobiae, *Rovies*	38.48	23.14	15
*Orobii	45.55	9.20	8
Orôbis, or Orbis. F., *Orb*	43.30	3.0	6
Orolaunum, *Arlon*	49.40	5.50	6
Orontes F., *Nahr El-Ahsy*	35.50	36.25	20
Orontes M., *Elwund*	34.45	48.30	22
Orôpus, *Oropo*	38.17	23.47	16
Orospêda Mons, *Sierra Alcaraz, &c.*	39.0	2.20 w	7
Orra, or Uria Locrôrum, *Palazzi*	38.8	16.10	9
ORSÊNE	39.20	38.0	20
Orthopâgum, or Thurium, M.	38.28	22.52	16
Orthosia?	34.38	36.2	20
Ortôna, *Ortona*	42.21	14.24	9
Ortopula, *S. Marco*	44.16	15.29	14
Ortospana? *Canhool*	34.28	69.5	3
Ortygia, *Siracusa*	37.3	15.15	13
Ortygia I. (or Delos), *Delos*	37.23	25.17	19
Orvium Prom., *C. Silleiro*	42.5	8.52 w	7
Oryx, or Halus, *n. Podhogora*	37.46	22.3	18
Osa F., *Osa*	42.32	11.15	8
Osaea? *Bocca della Stagno*	39.49	8.33	9
Osca, or Vesca, *Huesca*	42.9	0.20 w	7
Oscêla, *Domo d'Ossolo*	46.7	8.17	8
Oscelis, *Orihuela*	38.8	1.0 w	7
Oscineium, *Moulin d'Escinjot*	44.13	0.0	6
*Osi	49.30	19.0	25
*Osismii	48.20	3.40 w	6
Osmus F., *Osma*	43.0	24.45	14
Osopum, *Osopo*	46.15	13.6	8
OSRÔÊNE	37.20	39.0	22
Ossa M., *Kissovo*	39.48	22.42	15
Osset	37.25	5.51 w	7
Ossonôba, *Faro*	36.59	7.54 w	7

NAMES.	LAT.	LONG.	MAP.
Ostadizus, *Khafsa*	41°.42′	27°.0′	14
Ostêodes I.? *Ustica*	38.42	13.10	9
Ostia, *Ostia*	41.43	12.16	11
Ostra, *Corinaldo*	43.40	13.2	8
Ostracîne?	31.3	32.22	24
*Otadêni	55.25	2.0 w	5
Othoca, *Oristano*	39.54	8.34	9
Othrônus I., *Fano*	39.50	19.20	15
Othrys M., *Iezaka*	39.3	22.42	15
Ovetum, (or Lucus Asturum?) *Oviedo*	43.22	5.57 w	7
Ovilaba, *Wels*	48.10	14.2	14
Oxinas, *Kuchuk Oksina*	41.22	31.39	20
Oxus F., *Amoo, or Jihon*	39 0	64.0	3
Oxus L., *Sir-i-kol*	37.25	73.45	3
*Oxybii	43.30	6.40	6
Oxycânus, Kingdom of	26.35	69.0	3
Oxydrâcae, or Sudracae	28.40	72.0	3
Oxyneia?	39.47	21.38	15
Oxyrynchus, *Buhnesch*	28.33	30.45	24
Ozêne, *Onjein*	23.10	75.48	2

P.

NAMES.	LAT.	LONG.	MAP.
Paccîana Matidiae? *r. n. Marsa Zeitonn*	36.58	6.17	23
Pachnamûnis?	31.27	31.9	24
Pachŷni Portus, *Porto di Palo*	36.40	15.6	12
Pachŷnus, or Pachŷnum Pr., *Capo Passaro*	36.41	15.7	12
Pactôlus F.	38.25	28.3	19
Pactŷa, *Doghan Arshu*	40.32	26.51	19
Pactŷas M.	37.55	27.28	19
PADAN-ARAM, or ARAM-NAHARAIM, *Al-Jezireh*	36.0	41.0	22
Padinum, *Bondeno*	44.42	11.24	8
Pâdus, or Eridânus, F., *Po*	45.0	8.45	8
Padûsa F., *Primuzo*	44.38	11.45	8
Paennia, *n. Karela*	37.56	23.50	16
*Paemâni	50.15	5.0	6
PAEONIA	41.45	22.0	14
Paeonîdae, *Menidhi*	38.6	23.43	16
*Paesîci	43.30	6.0 w	7
Paestânus (or Posidoniâtes) S., *G. of Salerno*	40.20	14.40	9
Paestum, or Posidonia	40.23	15.0	9
Pagae, *Psatho*	38.6	23.14	16
Pagala?	25.25	66.20	3
Pagâsae	39.23	22.55	15
Pagasaeus S., *G. of Volo*	39.12	23.0	15
Pagrae, *Bagras*	36.25	36.11	20
Palaea, *n. Apidhia*	36.53	22.48	18
Palaea Paphos, *Koudia*	34.42	32.34	20
Palaemaria, or Marêa, *El-Rusheat*	30.56	30.3	24
Palaerus, or Palirus	38.45	20.54	15
Palaeste	40.11	19.34	15
Palanta, *Bolagna*	42.32	8.54	9
Palantia, *Palencia*	42.1	4.27 w	7
Pale, *Polikata*	38.13	20.26	18
Palfuriâna, *Villarodona*	41.22	1.20	7
Palica?	37.18	14.43	12
Palimbothra? *Patna*	25.37	85.15	2
Palindrômus Prom., *C. Rab-el-Mandeb*	12.40	43.34	3
Palinûrus Prom., *Capo di Palinuro*	40.0	15.16	9
Palirus, or Palaerus	38.45	20.54	15
Paliscius, *Rakhmytes*	37.27	22.14	18
Paliûrus	32.19	23.10	23
Palla, *Bonifacio*	41.23	9.9	9
Pallacôpas	30.40	46.40	22
Pallantia? *Relicjos*	42.23	5.17 w	7
Pallantias F., *Palanzia*	39.53	0.30 w	7
Pallantium	37.27	22.20	18
Pallânum, *Pallana*	42.10	14.30	9
Pallêne	38.2	23.51	16
PALLÊNE	40.0	23.30	16

NAMES.	LAT.	LONG.	MAP.
Palma, *Palma*	39°.35′	2° 39	7
Palmaria I., *Palmarola*	40.56	12.52	9
Palmyra(Tadmor), *Tadmor*	34.18	38.14	20
PALMYRĒNE	34.40	38.30	20
Palus Maeōtis, *Sea of Azov*	46.0	37.0	2
Palus Stentōris, *G. of Enos*	40.43	26.5	19
Palus Tritōnis, *Al-Sibkah*	33.30	8.45	23
Pambōtis L., *L. of Ianina*	39.50	21.0	15
Pamīsus F. (Messenia), *Pirnatza*	37.6	22.0	18
Pamīsus F. (Thessalia), *Blinri, or Piliuri*	39.27	21.50	15
PAMPHYLIA	37.0	31.0	20
Panachaïcus Mons, *Voidia*	38.12	21.52	18
Panactum?	38.11	23.35	16
Panaetolium M., *Vieua*	38.40	21.30	15
Pandataria I., *Vandotena*	40.47	13 25	9
Pandosia (Bruttiorum), *n. Mendocino*	39.17	16.11	9
Pandosia (Epirus), *Kastri*	39.18	20.36	15
Pandosia (Lucania), *Anglona*	40.16	16.31	9
PANEAS	33.15	35.47	21
Paneas, or Caesarēa-Philippi, *Banias*	33.16	35.42	21
Panephysis?	31.8	31.50	24
Pangaeus M., *Pilaf Tepeh*	40.53	24.6	19
Panhormus, or Panormus, *Palermo*	38.7	13.21	12
Panionium?	37.44	27.17	19
Panium	33.17	35.41	21
PANNONIA, LOWER	47.0	16.0	14
PANNONIA, UPPER	46.0	18.0	14
Panōpeus	38.29	22.48	18
Panormus, or Panhormus), *Palermo*	38.7	13.21	12
Panormus (Achaia)	38.19	21.49	18
Panormus(Cephallenia), *Port Viskardho*	38.27	20.34	15
Panormus (Creta)	35.25	24.29	19
Panormus (Ionia)	37.56	27.18	19
Panormus Portus, *Kavajia Agatsch*	36.50	28.30	19
Panormus Portus, *Marsa Sollum*	31.29	25.11	23
Panormus Portus, *Pavorimo*	37.41	24.4	18
Panormus Portus, *Port Palermo*	40.5	19.42	15
Pantagias F., *Porcari*	37.18	15.10	12
Pantanus L., *Lago di Lesina*	41.53	15.25	9
Panticapaeum, *Kertsch*	45.22	36.28	3
Pantichium, *Pandik*	40.54	29.16	20
Panysus F., *Pravudi*	43.10	27.30	14
PAPHLAGONIA	41.10	34.0	20
Paphos, *Baffo*	34.45	32.25	20
Pappa?	37.28	32.12	20
Papua M.?	37.3	7.20	23
Parachoathras M., *Chain of El-Burz, or Caspian Mts*	36.0	52.0	3
PARAETACĒNE?	38.30	70.0	3
*Paraetacēni	33.0	51.0	3
Paraetonium, *Marsa Labeit*	31.21	27.12	23
PARALIA	37.50	23.55	18
Paran, Desert of, *El-Tih*	30.30	34.45	24
Parapotamii, *r. n. Belissi*	38.33	22.48	16
Parasopia, Plain of	38.15	23.20	16
PARAVAEA	40.26	20.40	15
Pardoscla	39.50	35.21	20

NAMES.	LAT.	LONG.	MAP.
Pardua, *Slano*	42°.48′	17°.52′	14
Parembōle, *Debod*	23.55	32.52	3
Parentium, *Parenzo*	45.14	13.35	8
*Parieanii?	27.35	58.0	3
Parietina, *Mostaza*	35.8	4.27 w	23
Parietini?	39.24	2.31 w	7
*Parisii	54.0	0.20 w	5
*Parisii	48.42	2.15	6
Parium M.	36.50	35.40	26
Parium, *Kamares*	40.25	27.4	19
Parma, *Parma*	44.48	10.21	8
Parma F., *Parma*	44.40	10.19	8
Parnassus? *Koj Hissar*	38.52	33.34	20
Parnassus M., *Range of Liakhowa*	38.34	22.30	18
Parnes M., *Nozia*	38.11	23.43	16
Parnon M., *Malevo, or Kani*	37.17	22.37	18
Paropamīsus M., *Seffeid Koh*	34.0	70.0	3
Parōpus, *Collesano?*	37.54	13.55	12
PAROREIA	39.45	21.17	15
Paroreia, *Paleomiri*	37.29	22.10	18
PARORĒUS	38.30	31.0	20
Paros, *Parekhia*	37.5	25.10	19
Paros I., *Paro*	37.5	25.12	19
Parthanum, *Partenkirch*	47.29	11.8	15
Parthenicum, *n. Partenico*	38.56	13.4	9
Parthenium, *Bartan*	41.40	32.17	20
Parthenius F., *Bartan Tchai*	41.30	32.25	21
Parthenius M., *Partheni*	37.30	22.32	24
Parthenōpe (Neapōlis), *Naples*	40.51	14.15	19
PARTHIA	35.50	57.0	12
*Parthini	41.45	20.30	19
Paryadres Mons	40.40	39.0	21
Parysātis, Villages of?	35.15	43.27	14
Pasargādae? *Deh Minair*	28.31	53.20	3
Pasira?	25.20	64.40	3
Pasitigris, or Eulaeus, F., *Kuran*	31.0	48.25	22
Passaron	39.40	20.57	15
Patāra	36.15	29.22	8
Patavium, *Padua*	45.24	11.51	8
Patavīnae Aquae, or Apōni Fons, *Bagni d'Abano*	45.22	11.46	19
Patavissa (Colonia), *Thorda*	46.33	23.45	19
Pathmetic, see Phatnitic			
Patmos I., *Patino*	37.20	26.34	19
Patrae, *Patras*	38.15	21.44	18
Patrocli L., *Gaidharo*	37.39	23.57	18
Pattāla? *Hyderabad*	25.23	68.21	3
Patūmos (Thoum, or Pithom), *r. n. Abassieh*	30.28	31.35	24
Patyeus, *Paola*	39.22	16.2	9
Pauca, *Porto Polo*	41.43	8.49	9
Paura, *Puhra*	27.58	60.30	3
Paus	37.51	21.57	18
Pausilypus Mons, *Hill of Posilipo*	40.49	14.13	13
Pax Julia, *Beja*	38.5	7.41 w	15
Paxus I., *Paxo*	39.11	20.10	15
Pedalium Pr., *C. Grego*	34.57	34.6	20
Pedalium Pr., or Artemisium, *C. Suvela*	36.35	28.53	19
Pedāsus? *Paitschin*	37.15	27.54	19
Pedāsus?	39.32	26.17	19
Pedīaios F.	35.10	33.45	20
Pedieia?	38.37	22.41	16
PEDIUM	38.0	23.41	16
Pednelissus	37.31	31.19	20
Pedona, *Borgo S. Dalmazzo*	44.20	7.31	8
Pēdum, *Gallicano*	41.53	12.51	11
Pegae, *Rapsomati*	37.22	22.11	18

NAMES.	LAT.	LONG.	MAP.
Pegella?	38°.30′	38°.10′	20
Peiraeum, *Perukhora*	38.2	22.57	16
Peiraeus	37.56	23.39	17
PeiraeusPortus, *Dhroko, or Porto Leone*	37.56	23.38	17
Peiraeus Portus (Corinthia), *Porto Franco*	37.50	23.8	18
Peirus F., *Kamenitza*	38.8	21.37	18
Peiso L.? *Balaton, or Platten See*	46.53	18.0	14
PELAGONIA	41.6	21.30	14
Pelagonia, *Bitoglia, or Monastir*	40.58	21.15	14
PELASGIŌTIS	39.30	22.25	15
*Pelendōnes	41.50	2.40 w	7
Pelendova, *Krajova*	44.20	23.44	14
*Peligni	41.58	14.0	9
Pelinnaeum, or Pelinna, *Karchiki*	39.35	21.54	15
Pelion M., *Zagora*	39.26	23.3	15
Pella, aft. Apamēa, *Famieh*	35.29	36.24	20
Pella (Macedonia), *Alaklisi, or Apostolus*	40.44	22.27	15
Pella (Palaestina), *Kefr Beel*	32.35	35.44	21
Pellana	37.10	22.22	18
Pellēne	38.3	22.32	18
Pelōdes Portus, *Harbor of Butrinto*	39.44	20.0	15
PELOPONNĒSUS, *Morea*	37.30	22.0	15
Pelōrum, Pelōrus, or Pelorīas, Pr., *Capo di Faro*	38.16	15.40	12
Pelōrus F.? *Kzia, or Chram*	41.30	44.30	22
Peltae?	38.12	29.52	20
PelusiacMouth(ofNile), *Tinch Mouth*	31.4	32.25	24
Pelusium (Sin?), *Tinch*	31.2	32.21	24
Pelva?	43.52	17.8	14
Peme?	29.39	31.16	24
Penēius F., *Gastouni*	37.53	21.20	18
Penēius F., *Selembria*	39.45	22.24	15
Penni-lucus	46.22	6.55	6
Pennoernicum, *Stretton, n. Penbridge*	52.42	2.9 w	5
PENTAPŌLIS	32.40	21.0	23
Pentaschoenos?	31.1	32.37	24
Pentēle, *Mendeli*	38.4	23.54	16
Pentelicus M., or Brilessus, *Penteli, or Mendeli*	38.7	23.53	16
*Pentri	41.27	14.25	9
Peparēthos I., *Piperi*	39.20	24.19	19
Pephnus, *St. Dhimitri*	36.49	22.18	18
PERAEA (Caria)	36.54	28.30	19
PERAEA (Palaestina)	32.0	35.50	21
Peraetheae, *Valletzi*	37.28	22.16	18
Perceiāna?	38.31	6.13 w	7
Percōte, *Bourgas*	40.13	26.38	19
Pereri, *Peigir Kalah*	39.1	43.40	22
Pergāmos?	35.29	23.51	19
Pergāmum, or Pergāmos, *Bergamo*	39.6	27.14	19
Perge	37.1	30.55	20
Pergus L., *Lago Pergusa*	37.29	14.18	12
Perimulieus S., *Strait of Malacca*	4.0	100.0	2
Perinthus, aft. Heraclea, *Erekli*	40.59	27.58	19
Peripolium?	37.59	15.50	9
Permessus F.?	38.14	23.5	16
Perniciacum	50.37	4.52	6
*Perorsi	22.0	15.0 w	2
Perre, *Adiaman*	37.45	38.26	20
PERRHAEBIA	39.50	22.10	18
Persepōlis, *Istakhr*	29.58	53.0	3
Persicae Pylae? *Kaleh Sefeed*	30.16	51.50	3
Persicus S., *Persian Gulf*	28.0	50.0	2

NAMES.	LAT.	LONG.	MAP.
PERSIS	30°.0′	52°.0′	3
Perta, *Ujuk Bunar*	38.21	33.36	20
Pertūsa, *Pertusa*	41.57	0.1 w	7
Perusia, *Perugia*	43.7	12.23	8
Pessinus, *Bala Hissar*	39.20	31.45	20
Pessium (Contra Acincum), *Pesth*	47.30	19.6	14
Petalīae I^es^, *Petalies I.*	38.0	24.18	15
Petavonium?	42.5	6.30 w	7
Peteon?	38.24	23.21	16
Petilia, *Strongoli*	39.17	17.5	9
Petiliāna	37.21	14.0	12
Petinesca, *Bienne*	47.8	7.15	6
Petitarus F.	38.52	21.19	15
Petra (Arabia), *r. in Wady Mousa*	30.25	35.38	24
Petra (Colchis), *Ziehedskari*	41.44	41.43	22
Petra (Illyricum), *on C. Pali*	41.25	19.25	14
Petra (Macedonia), *Petrovitsch*	41.26	23.15	14
Petra (Pieria)	40.11	22.16	15
Petra (Sicilia), *Buonpietro*	37.44	14.6	12
Petra Magna	31.45	25.6	23
Petra Parva, *Ras el-Toum*	32.14	23.38	23
Petra Pertūsa, *Pietra Pertusa*	42.2	12.30	11
Petra Pertusa, or Intercisa, *Il Furlo*	43.36	12.41	8
Petrae	45.50	23.4	14
Petriana, *Castlesteads*	54.57	2.45 w	5
Petrīna?	37.41	14.1	12
*Petrocorii	45.0	0.40	7
Petrocorii, for Vesunna, *Perigueux*	45.11	0.44	6
Petromantalum, *St. Clair*	49.12	1.40	6
Petuaria? *Brough on Humber*	53.44	0.33 w	5
Peuce I., *Moish*	45.0.	29.30	24
Peucēla? *Pushkalavati*	34.12	72.16	3
PEUCETIA	41.0	16.40	9
*Peucini	45.15	29.15	25
*Peucini, or Bastarnae	48.30	21.0	25
Phacium?	39.35	22.0	24
Phacūsa, *Tell Fakhous*	30.46	31.44	19
Phacussa I., *Karo*	36.53	25.40	16
Phaedriādes	38.30	22.30	18
Phaedrias?	37.21	22.4	18
Phaestus	35.3	24.49	19
Phaestus? *Alifaka*	39.34	22.10	15
Phaestus, *Vithari*	38.21	22.21	16
Phalacrium Prom., *Capo Rasocolmo*	38.18	15.31	12
Phalācrum Prom., *C. Drasti*	39.48	19.38	15
Phalanna, *n. Karajoli*	39.45	22.20	15
Phalāra	38.53	22.30	16
Phalārus F.	38.24	22.58	16
Phalasarna	35.31	23.34	19
Phalērum	37.56	23.39	16
Phalērum Portus, *Porto Fanāri*	37.56	23.40	16
Phaloria	39.36	21.38	15
Phamōthis, *El-Khreit*	31.2	29.51	24
Phanae Prom., *C. Mastiko*	38.9	26.1	19
Phanagoria, *n. Taman*	45.15	36.45	19
PHANAROEA	40.46	36.30	19
Phara	38.38	20.37	15
Pharae	38.5	21.44	16
Pharae, or Pherae, *Kalavrita*	37.2	22.8	16
Pharaga, *Makam*	31.8	66.8	3
Pharan, *Feiran*	28.42	33.38	23
Pharan Prom. (or Posidium)? *Ras Mohammed*	27.44	34.15	23
Pharaspa, Gaza, or Gazāca, *Takht-i-Suleimaun*	36.28	47.8	3
Pharax, *Koudiah*	30°.45′	18°.20′	23
Pharia, see Pharus			
Pharis, *Vafio*	27.1	22.29	18
Pharmacussa I., *Farmako*	37.17	27.7	19
Pharmatēnus	40.56	38.11	20
Pharnacia, *Keraszon*	40.56	38.24	20
Pharos I., *Faro, or Lighthouse of Alexandria*	31.12	29.55	24
Pharsālus, *Fersala*	39.16	22.23	15
Pharus, or Pharia, I., *Lesina*	43.10	16.40	14
*Pharusii	16.0	15.0 w	2
Pharygium Prom., *C. Punda*	38.20	22.41	16
Phasēlis, *Tekrova*	36.32	30.36	20
PHASIĀNE	40.6	42.0	20
Phasis, *Poti*	42.8	41.38	22
Phasis F., *Rion*	42.10	41.50	22
Phasis F. (of Xenophon)? *Aras*	40.14	43.0	22
Phatisane, *Fatsa*	41.3	37.27	20
Phatnitic, or Pathmetic, Mouth (of Nile), *Damietta Mouth*	31.30	31.41	24
Phaura I., *Phleva*	37.46	23.46	16
PHAZANIA, *Fezzan*	27.0	14.0	2
Phazēmon, *Mersiwan*	40.50	35.36	20
PHAZEMONITIS	40.50	35.40	20
Pheia, *Pondiko Kastro*	37.39	21.19	18
Phelleus M., *Mavronoro*	38.14	23.56	18
Phellōe, *Zakhuli*	38.5	22.24	18
Phenēus, *Fonia*	37.54	22.19	18
Pherae?	38.18	23.35	16
Pherae, *Velestino*	39.24	22.43	15
Pherae, *Verria*	37.11	22.32	16
Pherae, or Pharae, *Kalamata*	37.2	22.8	16
Pherendis? *Piran*	38.21	40.5	22
Phiala L.	33.15	35.50	21
Phicium, Phoenicium, or Sphingium, M., *Faga*	38.23	23.12	16
Phigalia, or Phigaleia, *n. Pavlitza*	37.24	21.51	18
Phigamus F., *Dschervis Dere*	41.0	37.30	20
Phila?	39.55	22.40	15
Philadelphīa (Rabbath-ammon, or Rabbah), *Ammān*	31.58	36.0	21
Philadelphia, *Allah-shehr*	38.21	28.35	19
Philae I., *Jeziret Anas-el-Wojoud*	24.1	32.54	3
Philia Prom., *C. Kalionjik*	41.26	28.28	14
Philippi, for. Crenīdes, *Filibi*	41.4	24.22	19
Philippopōlis, *Filippopoli*	42.2	24.55	19
Philippopōlis, *Oermaun*	32.34	36.54	17
*Philistines	31.35	34.40	17
Philocalia	41.3	39.5	17
Philomelium, *Ak Shehr*	38.23	31.36	15
Philotēra, *Old Cosseir*	26.13	34.14	24
Philyreis I.	40.59	38.36	19
Phinea, or Phinopolis	41.10	29.4	19
Phintias, *Alicata, or Licata*	37.4	13.55	3
Phintōnis I.? *Caprera*	41 13	9.27	15
PHLIASIA	37.50	22.37	18
Phlius, *Polyfengo*	37.50	22.39	18
Phlya, *Kuvara*	37.49	23.58	3
Phocae, *Port Skroponeri*	38.29	23.20	24
Phocaea, *Fonges, or Foggia*	38.41	26.46	24
PHOCIS	38.30	22.40	24
Phocūsae I^es^, *Moulron Rocks*	31.25	27.6	22
Phoeliae, or Phytia, *Porta*	35°.41′	21°.11′	15
PHOENICE	34.0	35.40	20
Phoenīce (Chaonia), *Finiki*	39.50	40.12	15
Phoenice (Creta), *Lutro*	35.12	24.6	19
Phoenicium, Phicium, or Sphingium, M., *Faga*	38.23	23.12	16
Phoenicum Oppīdum, *Mowilah*	27.40	35.30	3
Phoenicus (Cythera), *Arlemona*	36.13	23.5	15
Phoenīcus (Ionia)? *Tchesmeh*	38.20	26.20	19
Phoenīcus Portus	36.49	21.49	18
Phoenīcus Portus	36.15	29.26	20
Phoenicus Portus, *Ghatta Bay*	31.8	27.55	23
Phoenīcus Portus, *Porto Vindicari*	36.58	15.5	12
Phoenicūsa I., *Filicuri*	38.35	14.30	9
Phoenix F.? *Salmeniko*	38.15	21.56	18
Phoenix M.	36.39	28.10	19
Phoezon	37.36	22.26	18
Pholegandros I., *Polykandro*	36.38	24.55	19
Pholōe M.	37.45	21.45	18
Phorbantia, or Bucinna, I., *Levanzo*	38.3	12.19	12
Phorbia Pr., *Pt. Enro*	37.28	25.28	18
Phoreys Portus? *Afrikis Bay*	38.28	20.38	15
Phoron Portus	37.57	23.36	17
Photinopōlis	41.25	26.33	14
Phra, *Furrah*	32.23	62.8	3
Phricius M.	38.45	22.26	26
Phrixa, *Paleo Fanaro*	37.38	21.43	18
PHRYGIA	39.0	30.45	20
PHRYGIA-EPICTĒTUS	39.36	30.30	20
Phrygius, or Hyllus, F.	38.46	27.40	19
PHTHIŌTIS	39.6	22.35	15
Phycus	32.56	21.38	23
Phycus Pr., *Ras Sem, or El-Razat*	32.56	21.38	23
Phylācē (Laconia), *Krya Vrysi*	37.20	22.26	18
Phylācē (Pieria), *Servia, or Volustana*	40.13	21.58	15
Phylācē (Thessalia), *r. n. Ghidek*	39.13	22.38	15
Phyle	38.9	23.39	16
Phyllus	37.37	22.58	18
Phyrītes F.	38.10	27.20	19
Physcus, *Marmaras, or Marmarice*	36.52	28.19	19
Physcus F., *Adhem*	34.20	44.29	22
Phyteum, *Kuvelo*	38.36	21.35	15
Phytia, or Phoeliae, *Porta*	38.41	21.11	15
Picentia, *Vicenza*	40.37	14.54	9
*Picentini	40.40	15.0	9
Picentinum, *Brod*	45.9	18.2	14
PICĒNUM	43.0	13.35	8
Piciniāna?	37.24	13.35	12
Pictāvi, *Poitiers*	46.35	0.20	6
*Pictōnes, or Pictāvi	46.40	1.0 w	6
PIERIA	36.30	36.0	23
PIKRIA	40.15	22.20	15
Pīcrus M.	40.10	22.5	15
Pīctas Julia, for. Pola, *Pola*	44.52	13.50	8
Pināra	36.30	29.17	20
Pinārus F., *Deli Tchai*	36.50	36.10	20
Pindus M.	40.0	21.25	15
Pineptimi (False Mouth of Nile	31.34	31.10	24
Pinētus? *Pinhel*	40.46	7.1 w	7
Pinna, *Cività di Penne*	42.25	13.59	8
Pintia?	41.45	4.20 w	7
Piquentum, *Pinguente*	45.25	13.59	8
Pirac? *n. Bedroni*	38.7	21.36	18
Piresiae, *Vlokho*	39.30	22.1	16

NAMES.	LAT.	LONG.	MAP.
Pirina?	37°.51′	13°.51′	12
Pirum, *Bukharest*	44.28	26.8	14
Pisa	37.40	21.39	18
Pisæ, *Pisa*	43.43	10.23	8
PISÆA, or PISĀTIS	37.43	21.38	18
Pisaurum, *Pesaro*	43.55	12.55	8
Pisavæ, *Pellisane*	43.38	5.10	6
PISIDIA	37.30	31.0	20
Pisaurus, or Isaurus, F., *Foglia*	43.47	12.30	8
Pisoræa F., *Pisnerga*	41.50	4.30 w	7
Pistorium, or Pistoria, *Pistoja*	43.58	10.56	8
Pistyros	40.52	24.38	19
Pitāne, *Sandarlik*	38.56	26.27	19
Piteb Springs (of Zacynthus)	37.41	20.50	18
Pitheeūsa, Aenaria, or Inarīme, I., *Ischia*	40.44	13.54	13
Pithom, Thoum, or Etham, (Patūmos?) *r. n. Abassieh*	30.28	31.35	24
Pitonius F., *Gioveneo*	41.59	13.40	11
Pitȳa	40.26	27.10	19
Pityonnēsus I., *Angistri*	37.42	23.21	18
Pityus, *Pitzunda*	43.10	40.17	22
Pityūsae 1st., *Iviza and Formentera*	39.0	1.25	7
Pityussa I.	37.26	23.32	18
PityussaI., *Dana Adassi, or Provençal I.*	36.11	33.48	20
Placentia, *Piacenza*	45.3	9.43	8
Plagiaria? *El-Comandante*	39.7	6.45 w	7
Planasia I., *Pianosa*	42.33	10.8	8
Planesia I., *Plana*	38.10	0.27 w	7
Plataeae, *Kokla*	38.12	23.16	16
Platamōdes Prom.	37.9	21.34	18
Platanistus	36.3	32.42	20
Platanistus Prom., *C. Spathi*	36.23	22.57	18
Platānum	33.41	35.28	21
Platēa I., *Bomba*	32.23	23.15	23
Plateia, *Plaka*	36.4	26.26	19
Plavis F., *Piave*	46.20	12.22	8
Pleistus F., *Xeropotamo*	38.28	22.30	16
Pleimmyrium	37.1	15.17	13
*Pleraei	43.0	18.15	14
Plera, *Gravina*	40.46	16.24	9
Plestinia? *Peschio Assevolo*	41.49	13.44	11
Pleuron, *Castle of Irene*	38.25	21.26	18
Plinii Villa, *Pliniana*	45.52	9.10	8
Plinthīne?	30.54	29.28	24
Plinthinētes S., *Arabs Gulf*	31.0	29.20	24
Plumbaria I.	38.46	0.14	7
Plumbaria (or Enosis?) I., *S. Antioco*	39.0	8.23	9
Plumbinaria, *Pimpinara*	41.44	13.2	11
Pluvialia I.? *Ferro, or Hierro*	27.45	18.0 w	2
Podalia	36.47	29.54	20
Podandus	37.22	34.54	20
Poecilasium	35.14	23.48	19
Poecile Petra	36.24	34.2	20
*Poedicūli	41.10	16.30	9
Poetovio, *Pettau*	46.25	15.51	14
Pogla, *Fulla*	37.16	30.19	20
Pogon, *Port Vidhi*	37.31	23.25	18
Poiessa	37.35	24.18	19
Pola, aft. Pietas Julia, *Pola*	44.52	13.50	8
Polatīeum Pr., *C. Promontoire*	44.46	13.54	8
Polemonium, *Pnleman*	41.1	37.30	20
Polichne, *Reonda*	37.15	22.46	18
Polichne	37.17	21.54	18
Polichne? *Skala*	38.22	26.47	19
Polimartium, *Bomarzo*	42.30	12.14	11
Politorium, *La Giostra*	41.46	12.35	11
Pollentia, *Pollenza*	44.41	7.55	8
Pollentia, *Pollenza*	39.52	3.5	7

NAMES.	LAT.	LONG.	MAP.
Pollentia (Picenum), *Monte Moline*	43°.16′	13°.22′	8
Polyaegos I., *Polino*	36.45	24.39	19
Polyanthes F., *River of Livizza*	40.16	19.43	15
Polybōtus, *Bulwudun*	38.43	31.7	20
Polyrrhenia	34.27	23.41	19
Polytimētus F., *Zevafshan*	40.0	66.0	3
Pompeii	40.45	14.29	13
Pompeiopōlis, or Soli, *Mezetli*	36.44	34.34	20
Pompeiopōlis, *Tash Kupri*	41.28	34.23	20
Pompēlo, *Pamplona, or Pampeluna*	42.48	1.40 w	7
Pomptīnae Paludes, *Pontine Marshes*	41.25	13.5	11
Pons Aelii, *Newcastle on Tyne*	54.58	1.36 w	5
Pons Alutae, *Slatina*	44.25	24.18	14
Pons Aufīdi, *Ponte S. Venere*	41.5	15.32	9
Pons Augusti	45.29	22.43	14
Pons Aureoli, *Pontiruolo*	45.35	9.34	8
Pons Drusi	46.31	11.21	8
Pons Dubis	46.55	5.9	6
Pons Liquentiae, *La Motta*	45.46	12.39	8
Pons Milvius, *Ponte Molle*	41.57	12.27	11
Pons Nartiae (Martia?), *Monteceda*	42.58	7.46 w	7
Pons Naviae, *Navia de Suarna*	43.9	7.7 w	7
Pons Oeni, *Wasserburg*	48.4	12.15	14
Pons Saravi, *Sarrebourg*	48.44	7.4	6
Pons Servilii, *n. Sturga, or Strugo*	41.13	20.40	14
Pons Sociorum?	46.22	18.8	14
Pons Vetus, *Kosia*	45.16	24.18	14
Pontes, *Pouche*	50.20	1.51	6
Pontes, *Staines*	51.26	0.30 w	5
Pontes Tessenii, *on River Loisach*	47.43	11.23	25
Pontia I., *Ponza*	40.54	12.58	9
Pontīnus M.	37.33	22.40	18
PONTUS	40.30	39.0	20
Pontus Euxīnus, *Black Sea*	44.0	35.0	2
Pontus F., *Radowitz*	41.26	23.0	14
PONTUS POLEMONIĀCUS	41.0	38.0	4
Populonium	43.0	10.30	8
Populonium Pr., *Capo di Campana*	42.57	10.30	8
Porata, or Hierasus, F., *Pruth*	47.0	28.0	14
Porcifēra F., *Polcevera*	44.26	8.53	8
Porolissus, *Bistritz*	47.8	24.26	14
Porphyrion, *Nebi Yunas*	33.37	35.26	21
Porsulae	40.58	25.20	19
Porticenses	39.32	9.38	9
Portus Adurni? *Aldrington*	50.50	0.12 w	5
Portus Argōus, *Porto Ferrajo*	42.48	10.20	8
Portus Augusti, *Porto*	41.46	12.15	11
Portus Brundūlus, *Brondolo*	45.10	12.16	8
Portus Classis?	44.22	12.17	8
Portus Cossānus, or Hercūlis, *Porto d'Ercole*	42.12	11.16	8
Portus Delphīni, *Porto Fino*	44.19	9.14	8
Portus Divinus?	35.44	0.55 w	23
Portus Domitiānus, *Porto S. Stefano*	42.26	11.10	8
Portus Dubris, *Dover*	51.8	1.18	5
Portus Edro	45.15	12.9	8
Portus Faleria, *Porto Falese*	42.56	10.34	8

NAMES.	LAT.	LONG.	MAP.
Portus Favonii, *Porto Favone*	41°.47′	9°.23′	9
Portus Garnae	41.55	15.1?	9
Portus Hercūlis, Labronis, or Liburni, *Livorno (Leghorn)*	43.34	10.19	8
Portus Hercūlis Monoeci, *Monaco*	43.43	7.27	6
Portus Hercūlis, or Cossānus, *Porto d'Ercole*	42.12	11.16	8
Portus Lemanis, *Lympne, n. Hythe*	51.4	1.1	5
Portus Luguidonis, *Posada*	40.38	9.44	9
Portus Magnus? *Oran*	35.41	0.40 w	23
Portus Magnus, *Porchester Castle*	50.51	1.7 w	5
Portus Mauricii, *Porto Maurizio*	43.55	8.0	8
Portus Namnētum (Condivienum, aft. Namnetes), *Nantes*	47.13	1.32 w	6
Portus Novus? *Rye Harbor*	50.56	0.47	5
Portus Parthenius	39.47	15.51	9
Portus Pisānus, *Mouth of Arno*	43.42	10.14	8
Portus Rhusibis, *Saffee*	32.20	9.14 w	23
Portus Romatīnus	45.41	12.50	8
Portus Sasina, *Porto Cesareo*	40.13	17.56	9
Portus Sulcitānus, *G. of Palmas*	39.0	8.30	9
Portus Syracusānus, *Porto di S. Manza*	41.26	9.14	9
Portus Telamōnis, *Talamone*	42.32	11.11	8
Portus Tiliānus, *Porto Tizzano*	41.32	8.50	9
Portus Trajānus, *Torre di Troja*	42.48	10.48	8
Portus Venēris, *Port Vendre*	42.31	3.7	6
Portus Venēris, *Porto Venere*	44.4	9.51	8
Portus Velīni	40.8	15.6	9
Poseidon, Temple of	37.55	23.1	18
Posidīum (Carpathos), *Pigadin, or Posin*	35.34	27.12	19
Posidīum (Macedonia)	40.38	23.45	15
Posidīum (Syria), *Bosseda*	35.53	35.51	20
Posidīum (or Enipium) Prom., *Punta di Licosa*	40.14	14.53	9
Posidīum, or Posidonium, Prom., *C. Posidhi, or Kassandra*	39.57	23.21	15
Posidīum Prom., *Boz Burun*	40.33	28.47	20
Posidīum Prom., *C. Skala*	39.45	19.58	15
Posidīum Prom., *C. Gatos*	37.44	27.6	19
Posidīum Prom., *C. Helena*	38.20	26.11	19
Posidīum Prom., *C. Kiz-liman*	36.4	33.8	20
Posidīum Prom., *C. Marmarice*	36.44	28.21	19
Posidīum Prom., *C. Mondendri*	37.21	27.13	19
Posidīum Prom. (or Pharan?), *Ras Mohammed*	27.44	34.15	24
Posidīum Prom., *C. Stavros*	39.1	23.4	15
Posidīum Prom., *Tchaush Aghizi*	41.22	31.32	20
Posidonia, or Paestum	40.23	15.0	9
Posidoniātes, or Paestānus, S., *G. of Salerno*	40.20	14.40	9

NAMES.	LAT.	LONG.	MAP.
Posidonium, or Posidi um Pr., *C. Posidhi, or Kassandra*	39°.57′	23°.21′	15
Posidonium, *Port Kisternes, or Asomata*	36.24	22.29	18
Potāmi	41.58	34.50	20
POTAMIA	40.50	33.0	20
Potāmos, *Paleo Kastro*	37.47	24.2	18
Potentia, *Potenza*	40.37	15.47	9
Potentia, *S. Maria di Potenza*	43.24	13.39	8
Potentia F., *Potenza*	43.25	13.39	8
Potidnea, aft. Cassandrīa, *Pinaka*	40.11	23.20	15
Potniae?	38.17	23.18	16
Praeneste, *Palestrina*	41.51	12.55	11
Praesidium?	41.58	9.24	9
Praesidium?	41.8	7.45 w	7
Praesidium? *S. Estevan*	42.26	7.48 w	7
Praesidium, *S. Lucar de Guadiana*	37.20	7.16 w	7
Praesidium Julium, or Scalabis, *Santarem*	39.16	8.38 w	7
Praesidium Pompeii, *Bonlovan*	43.30	21.32	14
Praesus	35.7	26.7	19
Praetoria Augusta	45.56	27.0	14
Praetorium	45.7	22.21	14
Praetorium	46.4	1.35	6
Praetorium, *Bossigliana*	43.31	16.7	14
Praetorium, *Granollers*	41.38	2.20	6
Praetorium? *n. Hunmanby*	54.11	0.18 w	5
Praetorium, *Rimnik*	45.4	24.23	14
Praetorium Agrippinae, *n. Zwieten*	52.8	4.32	6
Praetorium Latovicōrum, *Neustadtl*	45.48	15.13	8
*Praetutii	42.35	13.35	19
Pramnos M., *Melisso*	37.33	26.5	18
Prasiae, *r. on Porto Rafti*	37.52	24.2	18
Prasiae, or Brasiae? *St. Andreas*	37.22	22.47	18
Prasins, or Cercinītis, L., *Takhyno*	40.55	23.50	19
*Prasii	26.0	83.0	2
Prasum Prom., *C. Delgado*	10.20 s	40.20	2
Premnis, *Ibrim*	22.40	32.0	3
Prepesinthos I., *Despotiko*	36.57	25.0	19
Pria, or Iria Flavia, *El-Padron*	42.38	8.38 w	7
Priansus?	35.1	25.18	19
Priāpus	40.25	27.20	19
Priēne, *Samsoun*	37.40	27.19	19
Prifernum, *Assergio*	42.23	13.32	8
Privernum, *n. Piperno*	41.29	13.11	11
Probnlinthus	38.6	23.59	16
Probatin F.	38.26	22.51	16
Prochȳta I., *Procida*	40.45	14.1	13
Procolitia, *Carrawburgh*	55.2	2.11 w	5
Proconnēsus I., *Marmora*	40.37	27.35	19
Procrna, *Ghynekokastro*	39.13	22.16	15
Prolaquem, *Pioracco*	43.8	13.1	8
Promōna	44.0	16.12	14
Proni, *n. Limenia*	38.8	20.47	18
Prophthasia, *Peshawuroon*	31.50	61.48	2
Propontis, *Sea of Marmora*	40.45	28.0	19
Proschium	38.28	21.22	18
Prosymna	37.35	22.57	18
Prote I., *Porquerolles*	43.0	6.13	6
Prote I., *Proti*	37.3	21.34	14
Prusa, *Brusa*	40.10	29.8	20
Prusias, or Cierus, *Uskub, or Eski Bagh*	40.50	31.21	20
Prymnessus? *Seid el-Ghazy*	39.23	30.55	20
Prytānis F., *Kala Dere*	41.0	41.10	20

NAMES.	LAT.	LONG.	MAP.
Psacon Pr., *C. Spada*	35°.41′	23°.44′	19
Psamāthus Portus, *Port Kaio*	36.26	22.30	18
Psaphāra, or Antigonēa	40.20	23.6	15
Psaphis, *Kalamo*	38.16	23.53	16
Pselcis, *Dakke*	23.12	32.46	3
Psilis	36.42	28.44	19
Psilis F.	41.5	30.0	20
Psophis, *Tripotamo*	37.52	21.54	18
Psychium	35.6	24.41	19
Psygmos, *Gulwainî (or Great L.)*	11.59	50.45	2
Psylli			1
Psyra I., *Psara*	38.35	25.36	19
Psyttaleia I., *Lipso*	37.56	23.35	16
Pteleum?	38.30	26.25	19
Pteleum, *Pteleo*	39.1	22.57	15
Ptolemāis (Accho), *St. Jean d'Acre*	32.56	35.5	21
Ptolemāis (Cyrenaica), *Tolmeita*	32.43	20.55	23
Ptolemāis Hermii, *El-Menshieh*	26.28	31.48	3
Ptolemāis Theron? *Erih Island*	18.8	38.30	3
Ptonn M., *Strutzina*	38.27	23.17	16
Ptychia I., *Vido*	39.38	19.55	15
Pucinum, *Castel Duino*	45.46	13.27	8
Pulchrum Prom.? *C. Zebceb*	37.17	10.1	23
Pullariae Ins., *Brioni, &c*	44.54	13.45	8
Pullopice, *Finale*	44.11	8.20	8
Pulōra I., *Polior*	26.17	54.38	3
Pumentum, *Cerenza*	39.16	16.49	9
Pupulum, *Villamasargia*	39.17	8.38	9
Puteolānus (or Campānus) S., *Bay of Naples*	40.40	14.10	13
Puteōli, *Puzzuoli*	40.49	14.7	13
Pycnus F.	35.36	23.58	19
Pydna, *Kitro*	40.22	22.33	15
Pygēla	37.54	27.18	19
Pygmaei			2
Pylae Albanine, or Caspiae, *Pass of Derbend*	42.0	48.16	2
Pylae Amanīcae (of Arrian)	37.0	36.23	2
Pylae Caspiae, *Pass of Gaduk*	35.50	52.56	3
Pylae Caucasiae, *Pass of Dariel*	42.44	44.41	19
Pylae Ciliciae, *Golek Boghaz*	37.14	34.50	7
Pylae (of Mesopotamia)? *Aubar*	33.30	42.59	19
Pylae Persicae? *Kaleh Sefeed*	30.16	51.50	8
Pylae (Pontus), *Kulabat Boghaz*	40.37	39.36	11
Pylae Syriae, *Pass of Beilan*	36.29	36.10	16
Pylae Syriae-Ciliciae, *Sakal Tutan*	36.39	36.11	13
Pylae Zagri (or Mediae), *Tak-i-Girrah*	34.25	46.20	5
PYLUS	37.0	21.40	19
Pylus, or Coryphasium, *Paleo Avarin*	36.57	21.40	18
Pylus (Elis), *n. Kulugli*	37.50	21.33	18
Pylus (Tryphylia), *Biskini*	37.29	21.41	3
Pyra M.	38.50	22.1	20
Pyramids (Great)	29.58	31.5	18
Pyrāmus F., *Jaihân*	37.18	36.0	18
Pyrnnthus, *Pyrathi*	35.6	25.11	18
Pyrenaei Ms., *Pyrenees*	42.40	0.0	20
Pyrenaeum Prom., *C. Creuse*	42.19	3.20	20
Pyrgi	37.24	21.42	20
Pyrgi, *Santa Severa*	42.1	11.55	20
Pyrrha (Ionia)	37.30	27.22	20

NAMES.	LAT.	LONG.	MAP.
Pyrrha (Lesbos)	39°.9′	26°.18′	19
Pyrrha Prom., *C. Anghistri*	39.19	22.57	15
Pyrrhāsus, *n. Kokkina*	39.18	22.50	15
Pyrrhichus, *n. Kavalos*	36.39	22.26	18
Pythis Prom., *Ras el-Hozeit*	31.23	27.24	24
Pythium	40.3	22.14	15
Pytho (Delphi), *Kastri*	38.28	22.31	18
Pyxītes F., *Vitzeh Su*	41.10	41.16	20
Pyxus, or Buxentum, *Policastro*	40.1	15.32	9
Pyxus F., *Bucento*	40.5	15.31	9
Pyxus Pr., *Capo degl' Infreschi*	39.56	15.25	9
Q.			
*Quadi	49.0	16.30	25
Quadrāta, *Verginmost*	45.21	15.53	14
Quaetis F., *Quicto*	45.20	13.40	8
Querquetūla? *Cappannello*	41.56	12.47	11
Quintiana, *Landau*	48.40	12.44	25
Quiza?	35.50	0.28 w	23
R.			
Rabbah, or Rabbatammon (Philadelphīa), *Ammân*	31.58	36.0	21
Rabbath-moab (Arcopōlis, or Ar of Moab), *Rabba*	31.22	35.45	21
Radis, or Ratis, I., *I. de Ré*	46.10	1.25 w	6
Ragandum, *Windisch Feistritz*	46.25	15.35	14
Rama, *Rame*	44.45	6.32	8
Ramah, *Er-Ram*	31 51	35.15	21
Rambacīa?	26.10	66.20	3
Ramēses, or Beth-shemesh (Heliopōlis), *Matarieh*	30.8	31.20	24
Ramidava? *Rimnik*	45.17	27.9	14
Ramoth-gilend, *Jelaad*	32.10	35.48	21
Raphia, *Refah*	31.17	34.14	24
Rarapia, *Ferreira*	38.6	8.0 w	7
Ratae, *Leicester*	52.38	1.8 w	5
Rataneum	43.15	17.5	14
Ratiaria, or Rhaetiaria, *Widin*	43.57	22.55	14
Ratiatum	47.0	1.53 w	6
Rauda, *Roa*	41.43	3.58 w	7
Raudii Campi?	45.27	9.0	8
*Rauraci	47.40	7.20	6
Rauranum, *Rom*	46.17	0.5	6
Ravenna, *Ravenna*	44.25	12.14	8
Reāte, *Rieti*	42.24	12.53	8
*Redōnes	48.0	1.40 w	6
Redōncs, *Rennes*	48.7	1.40 w	6
Regama? *Ras al-Khaima*	25.47	56.5	3
Regeta	41.19	13.10	11
Regia? *Armagh*	54.21	6.39 w	2
Regin Altēra, *Limerick*	52.41	8.38 w	2
Regiāna, *Reyna*	38.11	6.2 w	7
Regillus L., *Cornufelle*	41.50	12.43	11
Reginum, *Regensburg, or Ratisbon*	49.1	12.6	25
Regium Lepīdi, *Reggio*	44.42	10.36	8
*Regni	51.0	0.0	5
Regnum, *Chichester*	50.50	0.46 w	5
Regulbium, *Reculver*	51.23	1 11	5
Reii, *Riez*	43.50	0.5	6
Remesiana, *Mousa Pasha Palanka*	43.12	22.26	14
*Remi	49.30	4.0	6
Remi, *Rheims*	49.15	4.1	6
Rephidim? *in Wady Sheikh*	28.41	34.1	24
Rerigonium? *Stranraer*	54.54	5.1 w	5
Rerigonius S., *Loch Ryan*	55.0	5.4 w	5

NAMES.	LAT.	LONG.	MAP.
Resaena, aft. Theodosiopŏlis, *Ras el-Ain*..	36°.52′	40°.1′	22
Resapha, *Resafah*.....	35.34	38.45	20
Resen (Larissa)? *Nimrond*	36.0	43.23	22
Respa, *Molfetta*.....	41.12	16.35	9
Retina, *n. Resina*.....	40.48	14.21	13
*Reudigni.....	53.20	13.30	6
Revessium, *S. Paulien*	45.8	3.50	6
Rha F., *Volga*.....	50.0	45.30	2
Rha F. (East branch of), *Kama*.....	56.0	53.0	2
Rhabon F., *Schyl*.....	44.30	23.32	14
Rhaedestus, or Bisanthe, *Rodosto*.....	40.59	27.31	14
RHAETIA	47.0	11.0	25
Rhaetiaria, or Ratiaria, *Widin*.....	43.57	22.55	14
Rhagae, *Veramin*.....	35.37	51.46	3
Rhamnus, *Orriokastro*..	38.12	24.3	16
Rhamnus Portus, *Stomio*.....	35.23	23.33	19
Rhaptum Prom.?.....	2.0 s	41.0	2
Rhaptus F.?.....	2.0 s	40.50	2
Rhatostathybius F., *Taff*.....	51.30	3.13 w	5
Rhaucus.....	35.15	25.4	19
Rhausium	42.42	18.0	14
Rhebas, *Riva Kaleh*.....	41.14	29.15	20
Rhegium, *Reggio*.....	38.6	15.40	9
Rheiti	38.1	23.36	16
Rheitrum Portus, *G. of Molo*.....	38.23	20.42	18
Rheitus, *n. Galataki*....	37.51	23.0	18
Rhenēa I., *Rhenea*.....	37.25	25.14	19
Rhenus F., *Rhine*.....	49.0	8.20	6
Rhenus F., *Reno*.....	44.15	11.5	8
Rhesus F., *Karatli*.....	40.11	27.0	19
Rhezius, *Rize*.....	41.4	40.34	20
Rhigodūnum, or Coccium, *Ribchester*.....	53.49	2.31 w	5
Rhinocolūra, or Rhinocorūra? *El-Arish*.....	31.6	33.47	24
Rhipaei.....			1
RHIUM.	36.50	21.50	18
Rhium Prom., *Capo di Feno*.....	41.58	8.36	9
Rhium Prom., *Kastro Morea*.....	38.18	21.47	18
Rhizon, *Risano*.....	42.32	18.46	14
Rhizus?.....	39.40	22.48	15
Rhoda, *Rosas*.....	42.18	3.9	7
Rhodānus F., *Rhone*....	44.20	4.40	6
Rhodius F.....	40.8	26.30	19
Rhodŏne M., *Despoto Dagh*.....	41.30	24.40	14
Rhodos, *Rhodes*.....	36.26	28.16	19
Rhodos I., *Rhodes*.....	36.10	28.0	19
Rhoduntia.....	38.45	22.27	26
Rhodūsa I., *Linosa*.....	36.46	28.29	19
Rhoetēum	39.59	26.16	19
Rhoetēum Prom.....	40.	26.16	26
Rhoge I., *St. George*....	36.9	29.24	20
Rhossus, *Arnoos*.....	36.25	35.52	20
Rhossus Mons, *Jebel Keserik*.....	36.20	36.0	20
Rhotanus F., *Tavignano*	42.13	9.20	9
Rhudiae (Iapygia)?.....	40.29	18.15	9
Rhudiae (Peucetia), *Andria*.....	41.12	16.17	9
Rhygmana.....	36.5	32.55	20
Rhyndăcus F., *Mnalitsch*.....	40.18	28.30	19
Rhyphae (or Rhypes)?	38.16	22.2	18
Ricina, *Recco*.....	44.23	9.9	8
Ridūna I., *Alderney*....	49.43	2.12 w	6
Rigomagus, *Reinmagen*	50.34	7.14	6
Rigomāgus, *Rinco*.....	45.3	8.10	8
Riobe, *Orby*.....	48.30	2.58	6
Ripa Alta?.....	46.31	18.56	14
Riphaei (or Hyperborei) Montes, *S. part of Ural*.....	58.0	60.0	2

NAMES.	LAT.	LONG.	MAP.
Rithymna, *Retimo*.....	35°.22′	24°.28′	19
Rittium, *Szurduk*.....	45.9	20.20	14
Ritubium (or Litubium?), *Retorbio*.....	44.56	9.5	8
River of Egypt, or Sihor? *Wady el-Arish*	30.45	33.40	24
Roboraria, *Motara*.....	41.47	12.45	11
Roborētum?.....	41.11	6.55 w	7
Robrica, *Longné*.....	47.21	0.5 w	6
Rodumna, *Roanne*.....	46.2	4.4	6
Rogōnis, *Gonarra*.....	29.32	50.35	3
Roma, *Rome*.....	41.54	12.29	11
Romatīnus F., *Lemene*..	45.50	12.54	8
Romechium? *Romechi*..	38.22	16.26	9
Romūla Castra?.....	45.16	15.33	14
Romulea, or Sub Romūla? *n. Andretta*...	40.57	15.17	9
Rosciānum, *Rossano*....	39.33	16.41	9
Rossūlum, *Monte Rosi*..	42.14	12.16	11
Rostrum Nemaviae, *Buchloe*.....	48.2	10.45	25
Rotomagus, *Rouen*.....	49.27	1.5	6
Rubi, *Ruvo*.....	41.7	16.28	9
Rubīco F.? *Fiumicino*..	44.11	12.27	8
Rubra, *Porto Nuovo*....	41.30	9.16	9
Rubricātus F., *Llobregat*.....	41.30	1.55	7
Rubricatus, or Ubus, F., *Seibous*	36.27	7.30	23
Rubrum Mare, or Arabīcus S., *Red Sea*.....	20.0	39.0	3
Rudiae, or Rhudiae (Iapygia)?.....	40.29	18.15	9
Rudiae, or Rhudiae (Peucetia), *Andria*...	41.12	16.17	9
Ruffrium, *S. Angelo*.....	41.22	14.14	9
Rufrae, *Ruvo*.....	40.51	15.33	9
*Rugii.....	54.10	13.0	25
*Rugusei.....	46.0	10.0	8
Rura F., *Ruhr*.....	51.23	7.0	25
Rusadir, *Melilla*.....	35.20	2.55 w	23
Rusadir Prom., *C. Tres Forcas, or Ras al-Deir*.....	35.28	2.57 w	23
Rusazus? *Sidi Daoud*..	36.52	4.41	23
Ruscino, *Perpignan*....	42.42	2.54	6
Ruscino, or Tetis, F., *Tet*.....	42.44	3.0	6
Rusellae, *Roselle*.....	42.48	11.13	8
Rusgunia, *v. on C. Matifou*.....	36.48	3.15	23
Rusicada	36.54	7.8	23
Ruspina? *Es-Sahalin*...	35.46	10.42	23
Rusticiāna, *Galisteo*....	39.59	6.3 w	7
Rusubbicari, *Sarab Velrab*	36.47	3.35	23
Rusuccurrum? *Sidi Ferej*.....	36.46	2.51	23
*Rutēni.....	44.21	2.35	6
Rutuba F., *Roya*.....	44.0	7.36	8
*Rutūli	41.35	12.32	11
Rutunium, *Rowton*.....	52.43	2.54 w	5
Rutupiae, *Richborough Castle*.....	51.18	1.19	5
Ryknield Way.....	52.20	1.55 w	5
S.			
Saba?.....	16.45	43.20	3
*Sabaei.....	15.10	45.0	3
Sabara? *Martaban*.....	16.38	97.32	2
Sabarăcus S., *G. of Martaban*	15.0	96.0	2
Sabaria, *Stein-am-Anger*	47.13	16.38	14
Sabāte, *S. Marciano*.....	42.7	12.7	11
Sabatinca?.....	47.20	15.1	14
Sabatinus I., *Lago di Bracciano*	42.8	12.12	11
Sabātus F., *Sabato*.....	41.0	14.50	9
Sabatus F. (Bruttiorum), *Savuto*.....	39.8	16.0	9
*Sabīni.....	42.15	12.45	11
Sabis F., *Sambre*.....	50.15	4.0	6
Sabium, *Sabbio*.....	45.39	10.26	8

NAMES.	LAT.	LONG.	MAP.
Sablones, *Venloa*.....	51°.23′	6°.7′	6
Sabrata, *Tripoli-Vecchia*	32.48	12.25	23
Sabrina, or Sabriāna, Aest., *Mouth of Severn*.....	51.30	2.50 w	5
Sabrina F., *Severn*.....	52.25	2.20 w	5
Sabus.....	39.5	38.17	20
*Sacae.....	39.0	72.0	3
Sacamaza, *Medina es-Sultan*.....	31.9	17.15	23
SACARUM REGIO.....			1
SACASĒNE.....	39.40	46.30	22
Sacer F., *Arbo*.....	42.6	9.20	9
Sacer F., *Uras*.....	39.44	8.40	9
Sacer Mons.....	41.56	12.32	11
*Sacbalītae?.....	18.0	55.0	3
Sacra I., *Isola Sacra*...	41.44	12.15	11
Sacred Bay, *B. of Korein, or Grane*.....	29.25	48.0	3
Sacri-portus? *Valle Sacco*.....	41.46	13.0	11
Sacrum Prom.....	36.22	29.10	20
Sacrum Prom., *C. Khelidonia*.....	36.13	30.26	20
Sacrum Prom., *C. St. Vincent*.....	37.2	9.0 w	7
Sadame? *Devlet Aghaj*	42.11	26.59	14
Saeprus F., *Flumendosa*	39.40	9.20	9
Saetābis?.....	39.0	0.42 w	7
Sagalassus, *v. n. Aghtasan*.....	37.38	30.38	20
*Sagartii?.....	26.45	64.0	3
Sagis? *n. Migliaro*.....	44.48	11.59	8
Sagras F.? *Alaro*.....	38.27	16.25	9
Sagrus F., *Sangro*.....	41.54	14.15	9
Saguntum, *Murviedro*..	39.41	0.15 w	7
Sais, *Sa el-Hajar*.....	30.57	30.44	24
Saïttae, *Sidus Kaleh*....	38.45	28.45	20
Sala F., *Saale*.....	51.45	11.40	25
Sala F., *Wady Bou Regreb*.....	34.0	6.40 w	23
Sala, *r. of Shella, n. Rabat*.....	34.4	6.49 w	23
Salacia, *Alcazar do Sal*	38.22	8.22 w	7
Salacia, *Pombeiro*.....	41.23	8.12 w	7
Salāmis, *Ambelaki*.....	37.57	23.32	16
Salāmis (Cyprus), *r. n. Costanza*	35.10	33.55	20
Salāmis I., *Kuluri, or Salamis*	37.55	23.30	16
Salaminias, *Salamiyeh*..	34.47	37.11	20
Salapia, *Salpi*.....	41.25	16.0	9
Salapīna Palus, *Lago Salpi*.....	41.35	16.0	9
*Salassi.....	45.40	7.30	8
Salbacum M., *Boz Dagh*	37.10	29.0	20
Salchah, *Sulkhad*.....	32.31	36.51	21
Saldae?.....	36.53	3.51	23
Saldūba, aft. Caesaraugusta, *Saragossa*...	41.46	0.54 w	7
Saldūba, *Tower of Bovedas*.....	36.28	5.0 w	7
Saldūba F.....	36.35	5.1 w	7
Salebro?.....	42.52	10.53	8
Salēnae, *Chesterfield, n. Sandy*	52.7	0.17 w	5
*Salentini.....	40.13	18.0	9
Salentīnum (or Iapygium) Prom., *Capo di Leuca*.....	39.48	18.22	9
Salernum, *Salerno*.....	40.40	14.46	13
Salganeus	38.28	23.35	16
Salia F., *Sella*.....	43.24	5.30 w	7
Salice, or Taprobane, I., *Ceylon*.....	7.0	81.0	2
Salientes? *Orense*.....	42.22	7.57 w	7
Salinae	42.30	14.12	8
Salinae	31.50	14.23	23
Salinae, *Felvinez*.....	46.24	23.46	14
Salinae, *n. Cecina*.....	43.18	10.31	8
Salle, *Szala Egerszeg*...	46.50	16.52	14
Salluntum.....	42.47	18.14	14

NAMES.	LAT.	LONG.	MAP.
Salmantĭca (Elmantĭca?), *Salamanca*....	41°.6′	5°.42′ w	7
Salmōne, *Krekuki*.....	37.40	21.36	18
Salmorudĭs, or Halmȳris?.....	44.50	28.49	14
Salmydessus, *Midiah*...	41.40	28.6	14
Salo F., *Xalon*.....	41.30	1.30 w	7
Salodūrum, *Solenre*.....	47.13	7.32	6
SALON.....	40.40	32.0	20
Salona, *Salona*.....	43.32	16.28	14
Salsovia, *Baba Dagh*...	44.55	28.40	24
Salsūlae, *Salces*.....	42.50	2.55	6
Salsum Flumen.....	37 20	5.5 w	7
Salt, Valley of, *El-Ghor*	31.5	35.30	21
Saltici, *Sisante*.....	39.30	2.14 w	7
Saltus Castulonensis....	38.40	3.0 w	7
Salurnum, *Salurno*.....	46.17	11.10	8
*Salyes.....	43.30	5.40	6
Samāra F., *Somme*.....	50.0	2.0	6
SAMARĬA.....	32.10	35.15	21
Samaria, aft. Sebaste, *Sebustieh*.....	32.18	35.9	21
Samarobrīva, aft. Ambiāni, *Amiens*.....	49.54	2.17	6
Sambina? *Seimarrah*...	32.57	47.26	22
Sambracitānus S., *St. Trapez, or Grimaud B.*	43.17	6.40	8
Sambulos M., *Sunbulah*	34.15	46.5	22
Same, *Samos*.....	38.14	20.37	18
Samĭcum.....	37.32	21.37	18
Saminthus? *Kutzopodhi*	37.41	22.43	18
SAMNIUM.....	41.30	14.20	9
Samochonītis L. (Waters of Meroin), *Bahr el-Houle*.....	33.5	35.38	21
Samonium Prom., or Salmōne? *C. Sidero*..	35.20	26.19	19
Samos	37.42	26.57	19
Samos I., *Samo*.....	37.45	26.50	19
Samos, or Cephallenia, I., *Cephalonia*.....	38.15	20.30	15
Samosāta, *Samosat*.....	37.32	38.36	20
Samothrācē, *Paleopoli*..	40.30	25.32	19
Samothrācē I., *Samothraki*.....	40.26	25.35	19
Sanderva.....	42.42	18.35	14
Sane.....	40.6	23.19	15
Sanc (Uranopŏlis?).....	40.22	23.56	15
Sangāla?.....	31.0	74.0	3
Sangarius F., *Sakaria*..	40.0	30.54	20
Sanina, *Moghan*.....	39.38	49.0	22
Sanisera, *Alajor*.....	39.53	4.10	7
Sanora, *Schemkur*.....	40.43	46.5	22
Santicum, *n. Villach*....	46.38	13.51	14
*Santŏnes, or Santŏni..	45.45	0.36 w	6
Santŏnes, *Saintes*.....	45.45	0.36 w	6
Santŏnum Portus, *La Rochelle*.....	46.10	1.9 w	6
Santŏnum Prom.....	46.16	1.13 w	6
Sapianae, *Fünfkirchen, or Pecs*.....	46.5	18.16	14
Sapis F., *Savio*.....	43.54	12.5	8
Sapphe, or Bezabde, *Jezireh Ibn Omar*....	37.17	41.59	22
Saragana, *Sinkar*.....	36.54	45.5	22
SARAMĒNE.....	41.20	36.0	20
SARANGA	26.0	67.0	3
Sarapana, *Scharopani*...	42.6	43.6	22
Sardĭca, *Sophia*.....	42.37	23.27	14
Sardis, *Sart*.....	38.28	28.5	19
SARDO, or SARDINIA, *Sardinia*.....	40.0	9.0	9
Sarepta (Zarephatb), *Surāfend*	33.57	35.19	21
SANGARAUSĒNE.....	39.23	36.0	20
SARMATIA.....	54.0	30.0	2
SARMATIA ASIATICA.....	46.0	45.0	2
Sarmatĭci Ms.....	49.0	20.0	14
Sarmatĭcus Oceānus, or Mare Suevĭcum, *Baltic Sea*.....	57.0	20.0	2
Sarmizegetūsa (Col. Ulpia Trajana).....	45.30	22.50	14

NAMES.	LAT.	LONG.	MAP.
Sarnade?.....	44°.16′	17°.19′	14
Sarnius F., *Atrek*.....	37.40	55.0	3
Sarnus F., *Sarno*.....	40.44	14.30	13
Saron Campus (Plain of Sharon)..	32.15	34.56	21
Saronĭcus S., *G. of Egina*	37.48	23.30	18
Sarpēdon Prom., *C. Gremea*	40.35	26.7	19
Sarpēdon Prom., *Lissan el-Karpeh*.....	36.14	33.59	20
Sarraca, *Sarche*.....	46.5	10.55	8
Sarrum, *Homme, or Oum*	45.34	0.14	6
Sarsĭna, *Sarsina*.....	43.57	12.11	8
Sarus F., *Seihoon*.....	37.30	35.25	20
Sasima?.....	38.2	34.36	20
Sason I., *Sassena*.....	40.30	19.18	15
Satāla.....	40.6	40.3	20
Satiĕŭla, *S. Agata dei Goti*	41.6	14.30	13
Satnicēis F., *Tonzla*....	39.35	26.8	19
Satricum, *Conca*.....	41.31	12.46	11
Saturium, *Saturio*.....	40.21	17.19	9
Saturni Prom., or Scombraria, *C. Palos*.....	37.38	0.37 w	7
Saturnia, *Saturnia*.....	42.41	11.27	8
Sauconna, or Arar, F., *Saône*.....	46.20	4.50	6
Saunium F.? *Saja*.....	43.20	4.0 w	7
Sauromatae.....			1
Savatra?.....	38.11	33.21	20
Savo, *Savona*..	44.18	8.28	8
Savo F., *Savone*.....	41.10	14 0	9
Savus F., *Save*.....	45.48	16.0	14
Saxa Rubra, or Rubrae (Ad Gallĭnas), *Prima Porta*	42.1	12.29	11
Saxetānum, or Sex, *n. C. Sacratif*.....	36.42	3.30 w	7
*Saxŏnes.....	53.40	10.0	25
Saxula	41.59	12.56	11
Scaidava, *Sistova*.....	43.39	25.13	14
Scalābis, or Praesidium Julium, *Santarem*.....	39.16	8.38 w	7
Scaldis F., *Schelde, or Escaut*.....	51.0	4.0	6
Scamander F., *Bunarbashi Tchai*.....	39.54	26.14	19
Scamander F. (Sicilia)	37.58	12.50	12
Scamnum, *Latiano*.....	40.33	17.43	9
Scampae, *El-bassan*.....	41.10	20.2	14
Scandaria Prom., *Koum Point*.....	36.55	27.19	19
Scandeia? *Kapsali*.....	36.9	23.0	15
Scandīle I., *Skantzoura*	39.4	24.6	19
SCANDINAVIA, or SCANDIA?.....	60.0	15.0	2
Scaptia, *Passerano*.....	41.54	12.47	11
Scarabantia, *Oedenburg*	47.42	16.36	14
Scarcopi.....	39.20	9.33	9
Scardōna, *Scardona*....	13.50	15.55	14
Scardōna I., *Grossa, or Lunga*	44.0	15.1	14
Scardus M., *Sharradagh, or Tchardagh*..	42.0	21.0	14
Scarphe, or Etcōnus?...	38.14	23.34	16
Scarpheia.....	38.47	22.40	16
Scenae Mandrārum.....	29.46	31.19	24
Scenae (Succoth), *r. n. Shibbeen*	30.16	31.22	24
Scepsis.....	39.48	27.17	19
Scetis.....	30.19	30.15	24
Schinussa I., *Skinosa*...	36.52	25.31	19
Schiste.....	38.27	22.34	19
Schoenus, *Kalamaki*....	37.55	23.1	18
Schoenus F.? *Kanavari*	38.17	23.13	16
Schoenus Portus, *B. of Kalamaki*.....	37.55	23.1	19
Schoenus S., *B. of Loxa*	36.44	28.7	19
Sciāthis M., *Saita*.....	37.51	22.17	18
Sciāthos I., *Skiatho*....	39.10	23.28	15
Scidrus, *Sapri*.....	40.1	15.49	9
Scillium, *Kazareen*.....	34.57	8.47	23

NAMES.	LAT.	LONG.	MAP.
Scillus, *n. Makrysia*....	37°.36′	21°.36′	18
Scingōmagus? *Signii*...	44.56	6.50	8
Sciōne.....	39.57	23.31	15
Sciradium	37.59	23.26	16
SCIRĬTIS.....	37.15	22.23	18
Scironĭdes Petrae.....	37.58	23.15	16
Scodra, *n. Skutari*.....	41.56	19.33	14
Scoedises Mons, *Kepan Dagh*.....	39.50	39.45	20
Scollis M., *Sandameri*..	37.58	21.34	18
Scolus.....	38.15	23.25	16
Scombraria (or Saturni) Prom., *C. Palos*.....	37.38	0.37 w	7
Scombraria, or Hercŭlis I., *Escombrera*.....	37.34	0.55 w	7
Scomius M., *Argentaro*	42.15	22.40	14
Scopēlos I., *Skopelo*....	39.7	23.43	19
Scopŭlus Rhossĭcus, *Ras el-Khanzir*	36.18	35.45	20
Scotane.....	37.50	22.0	18
Scotussa	40.58	23.36	14
Scotussa, *n. Supli*.....	39.21	22.32	15
Scultenna F., *Panaro*...	44.29	11.0	8
Scupi, *Uskup, or Skopia*	41.55	21.43	14
Scylax F., *Tschoterlek*..	40.12	35.0	20
Scylla, Rock of.....	38.14	15.44	9
Scyllaeum, *Scylla*.....	38.14	15.44	9
Scyllaeum Prom., *C. Spadi*.....	37.28	23.31	18
Scylletĭcus S., *G. of Squillace*.....	38.45	16.50	9
Scylletium, Scylacium, or Scylacaeum, *Squillace*	38.50	16.30	9
Scyros	38.53	24.32	19
Scyros I., *Skyro*.....	38.50	24.35	19
Scyras F.....	36.41	22.30	18
SCYTHIA (of Herodōtus).....	50.0	35.0	2
SCYTHIA extra Imaum..	40.0	90.0	2
SCYTHIA intra Imaum...	50.0	60.0	2
SCYTHIA PARVA.....	44.40	28.30	14
*Scythini	40.20	40.0	22
Scythopŏlis (Bethshan), *Bysān*	32.33	35.32	21
Sebaste (Samaria), *Sebustieh*.....	32.18	35.9	21
Sebastĭa, *Sivas*.....	39.40	37.3	20
Sebastopŏlis, for. Dioscurias, *Iskuria*.....	42.48	41.17	22
Sebastopŏlis, *Kisiljeh*...	37.26	29.5	20
Sebastopŏlis, *Turkhal*...	40.17	36.15	20
Sebatum, *Sabs*.....	46.47	11.40	8
Sebennytic Mouth (of Nile), *Boorlos Mouth*	31.34	30.58	24
Sebennȳtus? *Semenhoud*	31.0	31.13	24
Sebēthus F., *Maddalona*.....	40.52	14.18	13
Sebīnus L., *Lago d'Iseo*	45.45	10.5	8
Secerrae, *S. Celoni*.....	41.44	2.31	7
Secia, or Gabellus, F., *Secchia*	44.30	10.42	8
Securisca, *Tcherezelan*..	43.39	24.39	14
Secusia, or Segusio, *Susa*	45.7	7.1	8
*Sedūni	46.15	7.40	8
Segantiorum (or Setantiorum) Portus? *Lancaster B.*.....	54.0	3.0 w	5
Segedūnum, *Consens House*...	55.0	1.30 w	5
Segeia (or Seteia), 16 Aest.?.....	53.25	3.10 w	5
Segelocum, *Littleboro'*..	53.20	0.46	5
Segessera, *Bar-sur-Aube*	48.14	4.42	6
Segesta, or Egesta, *n. Segesta*.....	37.59	12.54	12
Segeste, *Sestri Levante*	44.17	9.26	8
Segisamo, *Sasamon*.....	42.38	4.12 w	7
Segiūmunculum, *Balluercanes*.....	42.32	3.11 w	7
*Segni.....	50.14	5.50	6

NAMES.	LAT.	LONG.	MAP.
Segobodium, *Seveu*.....	47°.34′	5°.45′	6
Segobriga, *Segorbe*.....	40.24	2.19 w	7
Segodūnum, aft. Ruteni, *Rhodez*.....	44.21	2.35	6
Segontia, *Epila*.....	41.41	1.13 w	7
Segontia, *Sigueuza*.....	41.4	2.41 w	7
*Segontiaci.....	51.6	1.30 w	6
Segontium, *Caer Seiont (Caernarvon)*.....	53.9	4.15 w	5
Segora, *Segré*.....	47.42	0.52 w	6
Segosa, *Escurras*.....	44.10	1.1 w	6
*Segovellauni.....	44.50	4.52	6
Segovia, *Segovia*.....	41.1	4.8 w	7
*Segusiāni.....	45.40	4.30	6
Segusio, *Susa*.....	45.7	7.1	8
Segustero, *Sisteron*.....	44.12	5.55	6
Seir Mt., *Jebel esh-Sherah*.....	30.30	35.35	24
Seirac, *Lopesi*.....	37.52	21.55	18
Sela.....	37.6	21.35	18
Sela F., *Langovardho*...	37.6	21.38	18
Selambina, *Salobrena*...	36.45	3.39 w	7
Selemnus F.....	38.16	21.50	18
Seleucia.....	33.4	44.39	22
Seleucia?.....	33.3	35.40	21
Seleucia (Cilicia), *Selefkeh*.....	36.23	33.57	20
Seleucia (Pamphylia)...	36.51	31.19	20
Seleucia in Pieria, *n. Suadeiah*.....	36.6	35.56	20
Seleucia Sidēra, *Egerdir*.....	37.54	30.57	20
SELEUCIS.....	36.15	38.15	20
Selge, *Surk*.....	37.19	31.10	20
*Selgōvae	55.20	3.30 w	5
Seliniāna? *Estrica*.....	41.56	8 23 w	7
SELINITIS.....	36.20	32.30	20
Selinus, *Kosmas*.....	37.5	22.45	18
Selinus, *Piteri*.....	37.36	12.48	12
Selinus, or Trajanopōlis, *Selinty*.....	36.16	32.19	20
Selinus F., *Madiani*.....	37.36	12.46	12
Selinus F., *Vostitza*.....	38.5	22.1	18
Selinus Portus, *Esmark*	31.29	26.30	23
Sellasia, *St. Saranda*...	37.7	22.59	18
Sellium, *Seijo*.....	39.46	8.36 w	7
Selymbria.....	41.5	28.16	14
Semirus F., *Simmœri*...	39.0	16.37	9
*Semnōnes.....	52.10	13.0	25
Sena F., *Cesano*.....	43.39	13.0	8
Sena Gallica, *Sinigaglia*.....	43.43	13.13	8
Sena I^sa, *P. de Sein*....	48.4	4.50 w	6
Sena Julia, *Sienna*.....	43.22	11.21	8
*Senōnes.....	48.0	2.45	6
*Senōnes	43.50	12.40	8
Senōnes, *Sens*.....	48.11	3.17	6
Sentice, *Castroverde*....	40.51	5.51 w	7
Sentīnum, *Sentina*.....	43.26	12.50	8
Senus F., *Shannon*.....	53.15	8.0 w	2
Sepelaci, *Castellon de la Plana*.....	39.59	0.4 w	7
Sepia M.....	39.54	22.21	18
Sepias Prom.....	39.10	23.21	15
Sepinum, *Sepino*.....	41.26	14.36	9
Sepomana, *Omago*.....	45.25	13.31	8
Sepphōris, aft. Diocaesarēa, *Sefurieh*.....	32.46	35.17	21
Septem Maria.....	45.0	12.15	8
Septem Fratres, *Jebel Musa*.....	35.54	5.25 w	23
Septempēda, *S. Severino*	43.15	13.12	8
Septimanca, *Simancas*..	41.35	4.50 w	7
Sequāna F., *Seine*.....	49.0	1.40	6
*Sequāni.....	47.0	5.40	6
Seranūsa.....	40.27	36.48	20
Serapaeum.....	41.9	29.3	26
Sērapēum (Baalzephon?), *v. below Birket Temseh*.....	30 24	32.10	24
Serāpis I., *Massera*.....	20.30	58.50	3
Serbōnis Lacus, *Sabakat Bardowal*.....	31.5	33.0	24

NAMES.	LAT.	LONG.	MAP.
Seriphos, *Livathi*.....	37°.9′	24°.31′	19
Seriphos I., *Serfo*.....	37.10	24.30	19
Seriane, *Esrieh*.....	35.18	37.48	20
SERICA, *China*.....	35.0	110.0	2
Sermaniecomagus, *St. Laurent de Sèris*.....	45.56	0.29	6
Sermo, *Mezalocha*.....	41.35	4.3 w	7
Sermyle, *n. Ormylia*...	40.15	23.34	15
Serota, *Verocze*.....	45.52	17.26	14
Serpa, *Serpa*.....	37.59	7.24 w	7
Serrhae, *Kara Bamboj*	36.22	38.11	20
Serus F.? *Sang-koi*.....	31.30	105.0	2
Servittium?	44.57	17.23	14
Sesāmus, aft. Amastris, *Amasserah*.....	41.45	32.24	20
Sessites F., *Sesia*.....	45.30	8.23	8
Sestīnum, *Sestino*.....	43.44	12.16	8
Sestos.....	40.13	26.25	19
*Sesuvii.....	48.40	0.10 w	6
Setantiorum (or Segantiorum) Portus? *Lancaster B*.....	54.0	3.0 w	5
Seteia (or Segeia) Aest.?	53.25	3.10 w	5
Sethrum?.....	30.55	32.3	24
Setia, *Sezza*.....	41.30	13.5	11
Setius M., *Cette*.....	43.24	3.39	6
Seumara? *Gartiskalsk*..	41.51	44.46	22
Sevo M., *Mt. Sevo, n. Gottenburg*.....	57.41	12.0	2
Sex, or Saxitānum, *n. C. Sacratif*.....	36.42	3.30 w	7
Sex Insūlae? *Hajaron en-Nekkor, &c*.....	35.16	3.48 w	23
Sexantaprista, *Birgos*...	43.41	25.44	14
Sextantio, *v. n. Castelnau (on the Lez)*.....	43.39	3.53	6
Shalem, *Salim*.....	32.16	35.19	21
Shechem, or Sychar (Neapōlis), *Nablons*..	32.15	35.14	21
Shiloh, *Seilaun*.....	32.5	35.16	21
Shunem, *Salām*.....	32.37	35.21	21
Shur, Desert of.....	30.45	34.0	24
Shushan (Susa), *Soos*...	32.0	48.25	22
Siagul, *Kusr ez-Zeit*....	36.26	10.38	23
Siazūros, *Shahrizoor*...	35.20	45.49	22
*Sibae.....	31.40	71.30	3
Sibaria, *Zamocina*.....	41.26	6.45 w	7
Siberena, *S. Severino*...	39.12	16.53	9
*Sibuzates	43.35	1.15 w	6
*Sibyllates	43.15	0.50 w	6
*Sicambri.....	50.50	7.30	25
Sicca Veneria, *Kassīr Jebir*.....	36.0	8.28	23
Sicīnos I. and Town, *Sikino*.....	36.42	25.8	19
Sicor Portus, *Baie de Bourgneuf*.....	47.0	2.5 w	6
Sicōris F., *Segre*.....	42.0	1.12	7
Sicūlum Fretum, *Strait of Messina*.....	38 10	15.36	9
Sicyon, *Vasiliko*.....	37.58	22.44	18
SICYONIA.....	37.57	22.42	18
Side?.....	36.29	23.9	18
Side?.....	38.13	23.30	16
Side, *Eski Adalia*.....	36.47	31.24	20
Side, or Sidus, *Sousaki*	37.55	23.4	16
Sidēna, *Boghazzhekr*...	40.14	27.12	19
SIDĒNE	40.55	37.30	20
Sidēnus F., *Puleman Tchai*.....	40.55	37.29	20
Sidērus Pr., *C. Adratschan*.....	36.20	30.35	20
*Sidicīni.....	41.14	14.10	9
Sidolocum, *Saulieu*.....	47.16	4.14	6
Sidon, *Saida*.....	33.33	35.22	21
Sidōne? *Shenas*.....	26.33	54.52	3
Sidȳma.....	36.24	29.15	20
Siga, *Honain*.....	35.8	1.51 w	23
Siga F., *Tevaantz*.....	35.8	1.51 w	23
Sigēum.....	39.59	26.12	19
Sigēum Prom.....	40.	26.12	26
Signia, *Segna*.....	44.59	14.53	14

NAMES.	LAT.	LONG.	MAP.
Signia, *Segni*.....	41°.42′	13°.5′	11
Sigrium Pr., *C. Sigri*...	39.11	25.50	19
Sigus? *Summah*.....	36.11	6.49	23
Sihor (or River of Egypt)? *Wady el-Arish*.....	30.45	33.40	24
Sila Silva.....	38.50	16.20	9
Silandus, *Selendi*.....	38.43	28.59	20
Silārus F., *Sele*.....	40.30	15.0	9
Silārus F., *Silaro*.....	44.25	11.40	8
Sile.....	30.46	32.9	24
Silis F., *Sile*.....	45.40	12.15	8
Silla, or Delas, F., (Gyndes?), *Diyalah*..	34.0	44.50	22
*Silures	52.0	3.10 w	5
Silva Laurentia.....	41.42	12.25	11
Silva Teutohergiensis...	51.50	9.0	25
Silvanectes, *Senlis*.....	49.12	2.35	6
Silvia? *Kupris*.....	44.2	17.11	14
Silvium, *Garagnone*....	40.54	16.10	9
Simbrivini Montes.....	42.0	13.5	11
*Simēni, or Iceni.....	52.25	1.0	5
Simois F., *Mendere Tchai*.....	39.55	26.15	19
Simois F. (Sicilia), *Freddo*.....	38.0	12.54	12
Simȳra, *Jahmmra*.....	34.50	36.0	20
Sin, Desert of, *Wady Mokatteb*.....	28.50	33.24	24
Sin (Pelusium)? *Tineh*	31.2	32.21	24
*Sinae.....	30.0	115.0	2
Sinai, Mt., *Jebel Mousa, Jeb. Katerin, &c*.....	28.30	34.0	21
Sinarum S.....			1
Sinda, *Agelan*.....	37.18	29.36	20
Sindia, *Anapa*.....	44.55	37.17	3
Sindocanda? *Candy*.....	7.18	80.47	2
Sindomana? *Schwan*...	26.20	67.55	3
Sindus.....	40.37	22.50	15
Sinerva, *Senī Beli*.....	39.45	39.19	20
Singa.....	37.30	38.15	20
Singames	42.26	41.32	22
Singāra, *Sinjar*.....	36.17	41.51	22
Singas F., *Araban Tchai*.....	37.38	37 40	20
Singidūnum, *Belgrade*..	44.48	20.37	14
Singitīcus S., *G. of Monte Santo*.....	40.10	24.6	15
Singos.....	40.11	23.48	15
Singūlis F., *Xenil*.....	37.32	5.0 w	7
Sinna, *Zabliak*.....	42.14	19.10	14
Sinnus F., *Senio*.....	44.15	11.40	8
Sinonia I., *Zannone*....	40.58	13.3	9
Sinōpe, *Sinoub*.....	42.2	35.11	20
Sintha, *Sennah*.....	35.20	47.20	22
Sinuessa, *Mondragone*..	41.7	13.54	9
Sinus ad Gradus.....	43.25	4.30	6
Siphnos I., *Sifano*.....	37.0	24.42	19
Sipia, *Visseiche*.....	47.58	1.20 w	6
Sipontum (or Sipus), *Siponto*.....	41.37	15.53	9
Sipus (or Sipontum), *Siponto*.....	41.37	15.53	9
Sipȳlus M., *Mānisa Dagh, &c*.....	38.34	27.25	19
Sirenum I.....			1
Sirenūsæ I^sæ, *Galli*....	40.35	14.26	13
Siricis? *Sis*.....	37.26	35.50	20
Sirio, *Cerons*.....	44.38	0.20 w	6
Siris	40.9	16.37	9
Siris F., *Sinno*.....	40.14	16.30	9
Sirmio, *Sermione*.....	45.29	10.37	8
Sirmium, *Mitrovitz*.....	45.0	19.36	14
Sisapon, *Almaden*.....	38.40	4.48 w	7
Sisar, or Usar F.? *Ajeby*.....	36.10	4.45	23
Sisara Palus, *L. of Jebel Ishkel*.....	37.10	9.35	23
Siscia, *Siszek*.....	45.30	16.22	14
Sitacus F., *Sita Rhegian*.....	28 10	51 30	3
SITHONIA.....	40.5	23.55	15
Sitifis, *Setif*.....	35.59	5.14	23

NAMES.	LAT.	LONG.	MAP.
Sitomăgus, *Dunwich*....	52°.11′	1°.36′	5
Sittăce	33.17	44.26	22
SITTACĒNE.....	33.20	44.30	22
Sivel, or Suel, *Cast. de Frangerola*.....	36.33	4.37 w	7
Smenus F., *Arno*.....	36.43	22.33	18
Sminthium, or Chryse..	39.38	26.10	19
Smyrna, *Smyrna*.....	38.25	27.10	19
Smyrna Antiqua.....	38.28	27.10	19
Soastris, *Keuprikeui*...	43.1	27.26	14
Socob, *Esh-Shuweikeh*..	31.25	35.4	21
SODUCĒNE.....	39.40	45.30	22
*Sogdi	28.20	60.30	3
SOGDIĀNA.....	40.0	64.0	3
Solentii I^{as}., *Zirone, &c.*	43.26	16.10	14
Soli, *Solia*.....	35.9	32.51	20
Soli, or Pompeiopŏlis, *Mezetli*.....	36.44	34.34	20
Solia, or Arae Hespĕri, *S. Lucar la Mayor*...	37.24	6.2 w	7
Solimariaca, *Soulosse*...	48.24	5.44	6
Solimnia I., *Pelago*.....	39.20	24.5	19
Sollium.....	38.48	20.52	15
Soloeis Pr.? *C. Spartel*	35.47	5.56 w	23
Soloeis Pr,? *C. Cantin*..	32.35	9.15 w	2
Soloeis, or Solventia, Pr.? *C. Blanco*.....	20.50	17.8 w	2
Solomacum?.....	44.34	0.51 w	6
Solona, *Città del Sole*...	44.13	12.0	8
Solonium? *Sullonaz*.....	45.50	5.28	6
Solus, or Soluntium, *Castello di Solanto*...	38.5	13 31	12
Solygĭa, *Galata*.....	37.51	22.59	18
Solŷma M., *Taktalu*.....	36.40	30.30	20
Sontia, *Sanza*.....	40.13	15.24	9
Sontius F., *Isonzo*.....	46.0	13.40	8
Sonus F., *Sonc*.....	24.30	83.0	2
SOPUĒNE	38.30	39.30	22
Sophon, *Sabaudscha*....	40.43	30.15	20
Sora, *Sora*.....	41.43	13.38	11
Sorabĭle, *Mamojada*.....	40.13	9.17	9
Soracte M., *Monte S. Oreste*.....	42.17	12.30	11
Sorbiodūnum, *Old Sarum*.....	51.6	1.48 w	5
*Sordi, or Sordones.....	42.30	2.30	6
Sorek, Valley of, *Wady es-Surar*.....	31.48	34.50	21
Soroba, *Sarumeak*.....	38.52	35.37	20
Sossius F., *Fiume di Marsala*.....	37.48	12.30	12
Sostomagus, *Castelnaudary*.....	43.20	1.59	6
Sostra?.....	42.58	25.11	14
*Sotiātes.....	44.6	0.0	6
Sotium, *Sos*.	44.3	0.9	6
Southern Horn (of Hanno)? *Sherboro' Sound*.....	7.40	12.50 w	2
Sozopŏlis, for. Apollonia, *Sizeboli*.....	42.26	27.44	14
Spalathrae.....	39.11	23.14	15
Sparta., or Lacedaemon, *n. Mistra*.....	37.5	22.26	18
Spartarius Cumpus.....	37.45	1.0 w	7
Spauta (or Mantiāne) I.? *L. Urumiyah*.....	37.30	45.30	22
Spelunca, *Sperlonga*....	41.14	13.25	9
Speluncae, *Grotta Rossa*	40.44	17.46	9
Speos Artemĭdos? *Beni Hassan*.....	27.55	30.53	24
Sperchĭae	38.55	22.5	15
Sperchĭus F., *Ellada*...	38.56	22.5	15
Sphaeria? *Poro*.....	37.30	23.28	18
Sphagia, or Sphacteria I.....	36.56	21.41	18
Sphendale, *Malakasa*...	38.13	23.49	16
Sphettus, *Spata*.....	37.57	23.55	16
Sphingium, Phicium, or Phoenicium, M., *Faga*	38.23	23.12	16
Spina? *n. Mezzano*.....	44.32	12.8	8
Spinae, *Speen, n. Newbury*.....	51.25	1.21 w	5

NAMES.	LAT.	LONG.	MAP.
Spiraeum Prom., *C. Spiri*.....	37°.48′	23°.11′	18
Spoletium, *Spoleto*.....	42.45	12.48	8
Stabatio, *Monsetier*.....	44.58	6.30	8
Stabiae, *Castellamare*...	40.41	14.29	13
Stabŭla, *Ottmarsheim*...	47.47	7.30	6
Stabŭlum Novum, *Sitjas*.....	41.15	1.49	7
Stachir, or Trachir, F., *Gambia*.....	13.30	15.0 w	2
Stageirus, or Stageira?	40.35	23.48	15
Stanacum?.....	48.26	13.51	14
Stanoclum?.....	43.28	18.47	14
*Statielli	44.37	8.25	8
Steiria, *r. on Porto Rafti*.....	37.53	24.1	18
Stelae.....	35.5	25.13	19
Stenae, *Rotherthurm*....	45.35	24.14	14
STENYCLĒRUS.....	37.13	22.0	18
Stephăne, *Istifan*.....	41.57	34.34	20
Stiris, *r. n. Kyriaki*....	38.22	22.46	16
Stobi, *Stobi*.....	41.10	21.50	14
Stoechādes I^{as}., *Iles d'Hieres*.....	43.0	6.25	8
Stomalimne	36.46	27.2	19
*Stoni.....	46.5	10.45	8
Stratae-burgus, *Strasbourg*.....	48.35	7.45	6
Stratonicēa, or Idrias, *Eski-hissar*.....	37.17	28.11	19
Stratus, *r. n. Lepenu*....	38.40	21.22	15
Stravianae, *Nassicz*.....	45.20	18.8	14
Strongȳle I., *Stromboli*	38.47	15.13	9
Strophādes I^{as}., *Strofadhia*.....	37.15	21.0	18
Struthus Portus, *Vourlia Bay*.....	37.28	23.2	18
Stryme	40.52	25.36	19
Strymon F., *Struma, or Kara-su*.....	42.0	23.17	14
Strymonĭcus S., *G. of Rufani*.....	40.35	24.0	19
Stucia F., *Dovey*.....	52.33	4.0 w	5
Stura F., *Stura*.....	44.19	7.20	8
Stymphālus, *n. Khionia*	37.52	22.27	18
Styra, *Stoura*.....	38.9	24.13	15
Styx F., *Mavro Neria*..	37.59	22.14	18
Suana, *Sovana*.....	42.38	11.36	8
*Suanctes	46.0	9.47	8
*Suani.....	42.55	42.30	22
*Suardones.....	54.0	10.30	25
Sub Lanuvium, *San Gennarello*.....	41.40	12.45	11
Sub Lupatia, *Anticaglie*.....	40.40	16.43	9
Sub Murānum, *Castro Villari*.....	39.46	16.11	9
Sub Radĭce.....	42.39	25.10	14
Sub Romŭla, or Romŭlea? *n. Andvetta*.....	40.57	15.1	9
Sub Sabione, *Clausen*...	46.39	11.32	8
Subis F., *Gaya*.....	41.8	1.22	7
Sublaqueum, *Subiaco*...	41.57	13.5	11
Subur F., *Wady Sebou*	34.25	6.0 w	23
Suburbanum Commŏdi, *Roma Vecchia*.....	41.49	12.34	11
Suburbanum Hadriāni, *Sette Bassi*.....	41.51	12.36	11
Subzapara, *Hirmandi*...	41.55	26.0	14
Succoth (Scenae), *r. n. Shibbeen*.....	30.16	31.22	24
Sucidava, *Kouzgoun*.....	44.9	27.43	14
Sucro, *Sueca*.....	39.12	0.19 w	7
Sucro F., *Xucar*.....	39.14	1.0 w	7
Sucronensis S.....	39.20	0.0	7
Sudēti M., *Sudeten Gebirge*.....	50.10	17.0	25
*Sudrācae, or Oxydrācae..	28.40	72.0	3
Suel, or Sivel, *Cast. de Frangerola*.....	36.33	4.37 w	7
Suessa, *Sessa*.....	41.15	13.54	9
Suessa Pometia?.....	41.25	13.8	11

NAMES.	LAT.	LONG.	MAP.
*Suessetāni?.....	39°.30′	0°.30′ w	7
*Suessiones	49.10	3.20	6
Suessūla, *Sessola*.....	41.1	14.22	14
*Suetri	43.50	6.30	8
*Suēvi.....	51.20	14.0	25
Suevĭcum Mare, or Sarmatĭcus Oceānus, *Baltic Sea*.....	57.0	20.0	2
Sufasar? *Medeya*.....	36.17	2.45	22
Sufes, *Esbibah*.....	35.22	9.7	23
Sufetūla, *Sbeitlah*.....	35.1	9.15	23
Suillum, or Helvillum, *Sigillo*.....	43.20	12.45	8
Suindinum, aft. Cenomani, *Le Mans*.....	48.0	0.11	6
Sufinus F., *Salino*.....	42.22	14.0	8
*Suiones.....	60.0	15.0	2
Suissa	39.55	39.53	20
Suissatio? *Vittoria*.....	42.52	2.42 w	7
Sulcense Prom., *Punta Sperone*.....	38.58	8.23	9
Sulci? *Bari*.....	39.51	9.38	9
Sulci, *Porto Botte*.....	39.3	8.33	9
Sulgas F., *Sorgue*.....	44.0	5.0	6
Sulia Prom., *C. St. Paul*	35.7	24.31	19
Sulis?.....	47.45	3.15 w	6
Sulloniacae, *Brockley Hill, n. Stanmore*.....	51.38	0.18 w	5
Sullucu, or Collops parvus? *Tagodeïte*.....	36.59	7.36	23
Sulmo, *Sermoneta*.....	41.33	13.3	11
Sulmo, *Sulmona*.....	42.3	13.56	9
Summuntorium, *Kukbach*.....	48.30	11.15	25
Summus Lacus, *Samolaco*.....	46.15	9.24	8
Summus Pennĭnus, *Great St. Bernard*.....	45.53	7.9	8
Summus Pyrenaeus.....	42.46	0.33 w	6
Summus Pyrenaeus, *Bellegarde*.....	42.30	2.50	7
Summus Pyrenaeus, *Roncesvaux*.....	43.1	1.19 w	6
Suna? *Nerola*.....	42 13	12.49	11
Sunium, *r. on C. Colonna*.....	37.39	24.2	18
Sunium Prom., *C. Colonna*.....	37.39	24.2	18
Sunium Prom. (Paros)..	37.18	25.19	19
Supērum, or Hadriaticum, Mare, *Adriatic Sea*.....	44.0	14.0	8
Sura.....	31.50	45.0	22
Sura, *Suram*.....	42.2	43.36	22
Sura, *Surieh*.....	35.54	38.48	20
Surius F., *Tchenisskali*	42.21	42.20	22
Surrentum, *Sorrento*....	40.37	14.22	13
Susa (Shushan), *Soos*...	32.0	48.25	22
Susia? *Zuzan*.....	34.20	60.45	7
SUSIĀNA, *Khuzistan*.....	31.30	48.0	22
Sutrium, *Sutri*.....	42.16	12.12	11
Syagros Prom., *Ras el-Had*.....	22.33	60.0	3
Sybāris.....	39.41	16.28	9
Sybāris F., *Coscile*.....	39.40	16.20	9
Sybōta, *Murtzo, or Mürto*.....	39.24	20.15	15
Sybōta I., *Sivota*.....	39.24	20.14	15
Sybritia	35.13	24.36	19
Sycamīnos, *Athleet, or Castel Pelegrino*.....	32.43	34.56	21
Syce	41.2	28.59	26
Sychar, or Shechem (Neapŏlis), *Nablous*...	32.15	35.14	21
Syēne, *Essouan*.....	24.5	32.56	3
Syia.....	35.14	23.45	19
Syllenm, *Assarkeni*.....	37.4	31.2	20
Symaethus, *Regalbuto*..	37.37	14.39	12
Symaethus F., *Simeto*...	37.30	14.52	12
Symbōlum	41.0	24.24	19
Syme I., *Symi*.....	36.35	27.53	19
Synaus, or Synnaus, *Simaul*.....	39.7	29.5	20

NAMES.	LAT.	LONG.	MAP.
Synnāda, *Ajnum Karaïssar*	38°.45′	30°.38′	20
Syphaeum, *Montalto*	39.25	16.8	9
Syracellae, *Migalyara*	40.52	26.51	14
Syracūsae, *Siracusa*	37.5	15.15	13
SYRASTRENE	22.0	71.30	2
Syrias, or Lepte, Prom., *C. Indjeh*	42.7	34.59	20
Syrnae I., *Joannes*	36.20	26.41	19
Syros, *Syra*	37.27	24.57	19
Syros I., *Syra*	37.25	24.55	19
Syrtis Major, *G. of Sidra*	32.0	18.0	23
Syrtis Minor, *G. of Kabes*	34.15	11.0	23
Sys, or Sythas, F.	38.0	22.40	18
T.			
Taanach, *Taanuk*	32.31	35.14	21
Tabae, *Davas*	37.26	28.50	20
Tabae? *Baunah*	11.11	51.5	2
Tabala, *Davala*	38.34	28.57	20
Tabellaria, *Castellaccio*	42.16	11.38	8
Taberna Frigida, *Frigido*	43.59	10.9	8
TABIĒNE	35.0	51.0	3
Tabor M. (Atabyrium, or Itabyrium), *Jebel et-Toor*	32.42	35.25	21
Tabrāca, *Tabarkah*	36.55	8.45	23
Tabuda, or Tabulla, F.? *Aos*	51.0	2.7	6
Taburnus Mons, *Monte Taburno*	41.8	14.30	13
Tacape, *Khabs, or Kabes*	33.53	10.4	23
Tacona?	28.54	31.3	24
Tader F., *Segura*	38.15	1.40 w	7
Tadinum, *S. Maria Tadina, n. Gualdo*	43.14	12.48	8
Tadmor, or Palmyra, *Tadmor*	34.18	38.14	20
Tadutti, *Tattabt*	35.31	6.8	23
Taenārum, or Taenarium, Prom., *C. Matapan*	36.23	22.29	18
Taenārum, or Caenepōlis, *Kypariso*	36.27	22.27	18
Taenia Longa, *Fagusah, or Tagasah*	35.19	4.57 w	23
Tagaba, *Tabukah*	31.31	34.46	21
Tagara, *r. of Deoghir, n. Aurungabad*	20.0	75.13	2
Tagonius F., *Tajuna*	40.15	3.20 w	7
Tagus F., *Tajo (or Tagus)*	39.28	8.20 w	7
Tahapanes, Tahpanes, or Hanes (Daphne), *Tell Defenneh*	30.52	32.3	24
Taizalum Prom., *Kinnaird's Head*	57 42	2.0 w	2
Talabriga ? *Salten*	40.43	8.34 w	7
Talētum M., *St. Elias, or Makryno*	36.57	22.22	18
Taliata, *Gugersinlik*	44.30	22.14	14
Talmena? *Ras Godem*	25.20	60.10	3
Tamāre? *Tamerton*	50.25	4.11 w	5
Tamaris F., *Tambre*	42.40	9.0 w	7
Tamārus F., *Tamar*	50.26	4.12 w	5
Tamarus F., *Tamaro*	41.17	14.45	9
Tamassus	35.9	33.13	20
Tamesis, or Tamēsa, F., *Thames*	51.30	1.3 w	5
Tamisa Aest., *Mouth of Thames*	51.30	0.40	5
Tāmnum ?	45.27	0.47 w	6
Tamȳnae	38.24	24.3	16
Tamȳras, or Damūras, F., *Nahr ed-Damour*	33.41	35.30	21
Tanāger F., *Tangro, or Negro*	40.30	15.30	9
Tanagra, *Grimadha*	38.17	23.36	16
Tanāis F., *Don*	50.35	50.0	2
Tanarus F., *Tanaro*	44.50	8.10	8
Tanis (Zoan ?), *San*	30°.59′	31°.48′	24
Tanitic Mouth (of Nile), *Om Faradjeh*	31.10	32.20	24
Tannētum, or Tanētum, *Taneto*	44.46	10.27	8
Tanus (or Tanaus) F., *River of Luka*	37.25	22.37	18
*Taōchi	39.50	41.30	22
Taōke, *Khor Gassair*	29.13	50.40	3
Tape? *Noozerabad*	36.50	53.24	3
Taphiae Ins., *Telboides I.*	38.35	20.50	15
Taphiassus M., *Kakiscala*	38.25	21.44	18
Taphis, *Tafah*	23.37	32.30	3
Taphos I., *Meganisi*	38.39	20.46	15
Taphros, or Fossa, *Strait of Bonifacio*	41.20	9.10	9
Taphus, *Tafio*	38.13	20.23	18
Taphytis Prom. (Aspis, or Clypēa), *Ras el-Melhr*	36.52	11.9	23
Taposīris (or Apis?), *Arabs Tower*	30.47	29.34	24
Taprobane, or Salice I., *Ceylon*	8.0	81.0	2
*Tapȳri	36.20	53.0	3
Tarabenorum Vicus, *Vico*	42.11	8.47	9
Taras F., *Tara*	40.35	17.10	9
Taras, or Tarentum, *Taranto*	40.28	17.14	9
Tarasco, *Tarascon*	43.48	4.39	6
*Tarbelli	43.30	1.20 w	6
Tarbellicae, or Aquae Augustae, *Dax*	43.43	1.2 w	6
Tarentinus S., *G. of Taranto*	40.0	17.0	9
Tarentum, or Taras, *Taranto*	40.28	17.14	9
Targines F., *Tacina*	39.6	16.50	9
Taricheae, *El-Kerak*	32.44	35.36	21
Tarichiae Ins., *Alkurijah*	35.45	11.0	23
Tarnadae, *St. Maurice*	46.12	7.0	8
Tarnis F., *Tarn*	43.50	1.40	6
Tarphe	38.44	22.37	16
Tarpodizus ?	42.1	26.58	14
Tarquinii, *Trachina*	42.16	11.46	8
Tarracīna, or Anxur, *Terracina*	41.16	13.15	11
Tarrāco, *Tarragona*	41.7	1.16	7
TARRACONENSIS	41.0	3.0 w	7
Tarras, *Tramazza*	40.0	8.39	9
Tarrha	35.14	23.52	19
Tarsatica, *Tarsatch*	45.19	14.27	8
Tarsaticum, *n. Fiume*	45.21	14.27	14
Tarsie Prom., *Ras Djrd*	26.38	54.30	3
Tarsius F., *Kara Dere Su*	40.0	27.50	19
Tarsus, *Tersoos*	36.56	34.58	20
Tartārus, or Hadriānus, F., *Tartaro*	45.5	11.20	8
Tartessus (Calpe?), *El Rocadillo, n. S. Roque*	36.13	5.23 w	7
Tarucenna, *Teroenne*	50.39	2.7	6
Tarus F., *Taro*	44.39	10.0	8
*Tarusātes	44.0	0.20 w	6
Tarvēdum, or Orcas, Prom., *Dunnet Head*	58.41	3.24 w	2
Tarvessedum, *Madese*	46.26	9.20	8
Tarvisetum, *Tarvis*	46.29	13.35	14
Tarvisium, *Treviso*	45.39	12.16	8
Tasacarta ?	30.42	31.52	24
Tasaccora? *Mascara*	35.25	0.6	23
Tasciaca, *Thesée, n. Montrichard*	47.20	1.19	6
Tataium	40.32	30.23	20
Tatta Palus, *L. of Kodj Hissar, or Touz Ghieul*	38.40	33.30	20
*Taulantii	41.0	19.35	14
Taunus M., *Taunus*	50.10	8.20	25
Taurasium ? *Taurasi*	40°.59′	14°.58′	9
TAURĪCA, *Crimea*	45.0	34.0	3
Tauroentum, *Tarente*	43.11	5.41	6
Tauromenium, *Taormina*	37.49	15.16	12
Tauriāna, *Traviano*	38.22	15.55	9
*Taurini	45.0	7.45	8
Taurunum, *Semlin*	44.51	20.32	14
Taurus Mons, *Allah Dagh, Bulghar Dagh, &c.*	37.0	34.0	20
Taurus M. (Sicilia), *Mount Venerella*	37.51	15.14	12
Taurus Prom., *Capo S. Croce*	37.15	15.15	12
Taus, or Tava, Aest., *Firth of Tay*	56.27	3.0 w	5
Tava? *Tantah*	30.50	30.59	24
Tavae, *Tavi, n. Leonforte*	37.37	14.22	12
Tavium, *Boghaz Keui*	40.0	34.34	20
Tavola F., *Golo*	42.30	9.10	9
Taxila, *Manikyala*	33.29	73.0	3
Taygētus M.	36.57	22.22	18
Teānum, *Teano*	41.15	14.3	9
Teānum Apūlum, *Civitate*	41.46	15.14	9
Teāte, *Chieti*	42.20	14.11	9
Teāte Apūlum, *Chienti*	41.50	15.10	9
Tecmon ?	39.46	20.56	15
*Tectosāges	39.50	32.40	20
Tedānius F., *Zermagna*	44.10	15.50	14
Tegēa, *Paleo Episkopi*	37.28	22.26	18
Tegiānum, *Diano*	40.22	15.31	9
Teglicium, *Vetrena*	44.7	26.59	14
Tegūla, *Siliqua*	39.18	8.49	9
Tegyra	38.32	22.58	16
Teichiussa	37.25	27.26	19
Teichos, *Kastro Kalogria*	38.9	21.54	18
Tekoah, *Tekua*	31.39	35.15	21
Tela ?	41.57	4.50 w	7
Telebōas F., *Kara Su*	38.45	41 40	22
Telesia, *Telese*	41.13	14.30	9
Telethrius M., *Ploko*	38.52	23.7	15
Tellēnae, *Toretta*	41.44	12.28	11
Tellonum ?	44.18	0.51 w	6
Telmissus, *Makri*	36.36	29.10	20
Telo Martius, *Toulon*	43.8	5.54	6
Telonius F., *Turano*	42.44	12.56	11
Telos I., *Piskopi, or Tilo*	36.25	27.25	19
Telphūsa, *n. Vanena*	37.44	21.53	18
Temathia M. (or Mathia), *Lykodhimo*	36.55	21.51	18
Temenium	37.35	22.45	18
Temēsa, or Tempsa? *Torre del Piano del Casale*	39.6	16.6	9
Temnus, *Menimen*	38.36	27.5	19
Tempe, Valley and Pass, *Valley of Lykostomo, or Dereli*	39.50	22.35	15
Temple of Apollo Corynthus	36.51	21.56	18
Temple of Ceres	37.35	22.27	18
Temple of Jupiter (Aegina) ?	37.45	23.32	18
Temple of Jupiter Palenius, *Campo di Giove*	42.0	14.3	9
Temple of Poseidon	37.55	23.1	18
Temple of Venus (Cyprus)	34.51	32.22	20
Templum Circes	41.12	13.3	11
Templum Feroniae	41.17	13.13	11
Templum Herculis ? *n. C. Roche*	36.19	6.8 w	7
Templum Jovis Urii	41.7	29.7	20
Templum Junōnis Laciniae	39.5	17.11	9
Tempsa, or Temēsa? *Torre del Piano del Casale*	39.6	16.6	9

NAMES.	LAT.	LONG.	MAP.
*Tenctheri	51°.10′	7°.30′	25
Tenča, *Klenia*	37.47	22.52	18
Tenědos	39.50	26.5	19
Tenědos I., *Tenedos*	39.50	26.0	19
Teneric Plain	38.20	23.18	16
Tenos, *Tino*	37.32	25.11	19
Tenos I., *Tino*	37.35	25.10	19
Tentȳra, *Denderah*	26.9	32.41	3
Teos, *r. n. Siyhajik*	38.11	26.49	19
Tephrīce, *Divriki*	39.21	38.15	20
Terēdon, or Diridōtis, *Jebel Sinam*	30.15	47.45	22
Tergedum?	18.0	41.0	2
Tergeste, *Trieste*	45.39	13.47	8
Tergestīnus S., *Golfo di Trieste*	45.40	13.40	8
Terias F., *S. Leonardo*	37.17	15.0	12
Terīna? *n. Nocera*	39.8	16.7	9
Terīnacus, Hipponiātes, or Viboněnsis, S., *G. of S. Eufemia*	38.55	16.0	9
Terioli, *Tirol*	46.43	11.6	8
Termerium Pr., *Petra Termera*	36.57	27.20	19
Termes	41.31	2.24 w	7
Termessus	36.55	30.26	20
Termus F., *Fiume Temo, or F. di Bosa*	40.18	8.29	9
Testrina, *Tomasso*	42.21	13.18	8
Tetis, or Ruscino, F., *Tet*	42.44	3.0	6
Tetraphyla?	39.15	21.29	15
TETRAPOLIS	38.8	23.57	26
Teucheira, aft. Arsinoe, *Tauhra*	32.32	20.32	23
Teudūrum, *Tudder*	51.3	5.55	6
Teumessus	38.21	23.24	16
Teumessus M.	38.18	23.24	16
Teuthea? *Upper Akhaia*	38.6	21.34	18
Teutheas F.?	38.5	21.33	18
Teuthis, *Dhimitzana*	37.36	22.4	18
TEUTHRANIA	39.10	27.30	20
Teuthranīa, or Thymena, *Timteh*	41.58	33.9	20
Teuthrōne, *n. Kotorna*	36.37	22.30	18
Teutlussa I., *Limniona*	36.16	27.45	19
Teutoburgium	45.32	19.0	14
Teutria, *Pinnosa*	42.14	15.45	9
Thagura? *Tajeilt*	36.16	8.20	23
Thalāmne?	37.51	21.42	18
Thalāmae, *Platzo*	36.48	22.19	18
Thamara (Tamar), *Karnub*	31.8	35.6	21
Thamnath, *El-Burj*	31.54	35.1	21
THAMNITICA	31.55	35.0	21
Thamusida? *Mehediah*	34.18	6.39 w	23
Thantia?	32.16	39.22	21
Thapsācus (Tiphsah)? *El-Hammam*	35.55	38.54	20
Thapsus, *Baltah*	35.35	11.3	23
Thapsus, *Magnisi*	37.9	15.12	13
Thasos	40.46	24.45	19
Thasos I., *Thaso*	40.40	24.40	19
Thaumāci, *Dhomoko*	39.8	22.16	15
Thaumncia?	39.17	23.14	15
Thaubasium?	30.31	32.10	24
Thebae (Aegyptus), *Karnak, &c.*	25.43	32.40	3
Thebae (Boeotia), *Thive*	38.18	23.19	16
Thebae (Thessalia), *r. n. Ak-Kedjel*	39.17	22.45	15
Thebe	39.39	27.1	19
Theches Mons? *Tekieh Dagh*	40.25	39.45	20
Theganūsa I., *Venetiko*	36.42	21.54	23
Thelepte, *Feriana*	34.41	8.40	20
THEMISCYRA	41.5	37.0	20
Themiscȳra, *Thermeh*	41.11	37.1	20
Themisonium? *Tefenir*	37.23	29.43	20
Thenae, *Castel Temenos*	35.13	25.7	19
Thenae, *In Wady Theny*	34°.40′	10°.35′	23
Theodosiopōlis, for. Carana, *Erzeroum*	39.55	41.19	22
Theodosiopōlis, for. Resaena, *Ras el-Ain*	36.52	40.1	22
Thera? *r. on Messa Vouno*	36.21	25.29	19
Thera I. (Calliste), *Santorin*	36.25	25.28	19
Therambus	39.57	23.41	10
Theranda	42.0	20.46	14
Therapne	37.3	22.28	18
Therapne?	38.16	23.22	16
Therasia, *Therasia*	36.26	25.21	19
Therasia, Hiēra, or Vulcāni I., *Vulcano*	38.23	14.56	9
Thermae, *Lutraki*	37.59	22.59	16
Thermae (Phazemonitis), *Kawsa*	40.58	35.39	20
Thermae Agrippae	41.59	12.44	11
Thermae Himerenses, *Termini*	37.58	13.41	12
Thermae Selinuntiae, *Sciacca*	37.28	13.5	12
Thermaīcus S., *G. of Saloniki*	40.15	22.45	15
Therme, aft. Thessalonīca, *Saloniki*	40.38	22.58	15
Thermi, or Thermum, *Vlokho*	38.40	21.34	15
Thermōdon F.	38.20	23.30	16
Thermōdon F., *Termeh Tchai*	40.50	37.0	20
Thermopȳlae	38.47	22.29	16
Thespiae (or Thespīa), *Lefka, n. Rimokastro*	38.16	23.9	16
THESPROTIA	39.25	20.40	15
THESSALIA	39.30	22.20	15
THESSALIŌTIS	39.18	22.0	15
Thessalonīca, *Saloniki*	40.38	22.58	15
Theudoria, *Thodhoriana*	39.22	21.11	15
Theveste, *Tebessah, or Tipsa*	35.19	8.8	23
Thinae	37.58	0.48 w	1
Thiar	29.7	31.11	7
Thimonepsi?	38.15	22.58	24
Thisbe, *Kakosia*	37.38	22.5	16
Thisōa, or Theisōa	37.31	21.58	18
Thisōa, or Theisōa, *Lavdha*	37.18	22.12	18
Thius F., *Kutufarina*	30.59	31.30	24
Thmuis? *Tell Muit*	35.51	27.11	21
Thoantium Prom.? (Carpathos), *C. Bonondrea*	36.7	27.45	21
Thoantium Prom. (Rhodos), *C. St. George*	41.8	37.11	21
Thoaris F., *Tureh Tchai*	40.40	59.0	23
*Thomani	37.47	23.54	13
Thorae? *Thinika*	37.48	27.25	13
Thorax M., *Gumusch Dagh*	37.44	24.3	15
Thorīcus, *Mandri*	37.21	23.13	15
Thornax M.	37.8	22.26	24
Thornax M.	38.40	42.40	22
Thospitis L. (Arsissa, or Arsēne)? *L. of Van*	30.28	31.35	24
Thoum, Etham, or Pithom (Patūmos?), *r. n. Abassieh*	41.40	26.0	18
THRACIA	37.50	21.49	18
Thraustus	38.4	23.33	18
Thria	34.56	33.53	20
Throni Prom., *C. Pila*	38.46	22.41	20
Thronium	40.30	19.30	20
Thronium? *Krisilio*	32.27	14.51	20
Thubactis, *Marsa Zouraik*	35.10	4.49	23
Thubuna, *Tubnah*	60°.30′	1°.20′ w	2
Thule, *Shetland Islands*	29.30	41.0	3
Thumāta?	37.6	22.4	18
Thuria, *n. Veisaga*	39.40	16.23	9
Thurii, aft. Copiae	38.28	22.52	16
Thurium, or Orthopāgum, M.	37.54	22.41	18
Thyamia	39.33	20.25	15
Thyāmis F., *Calamos*	39.34	20.11	15
Thyāmis Pr., *Alt. Mavronoro*	38.47	20.15	15
Thyāmus M., *Spartovuni*	38.53	27.53	14
Thyatīra, *Ak-hissar*	38.31	27.45	19
Thybarna, *Kassaba*	39.43	30.40	20
Thymbris F., *Pursek Tchai*	38.28	31.29	2
Thymbrium, *Derekeni*	41.58	33.9	20
Thymena, or Teuthranīa, *Timteh*	36.38	28.0	19
Thymnias S., *G. of Symi*	37.58	23.37	17
Thymoetādae, *Keratzini*	41.0	30.0	20
*Thyni	41.14	30.16	20
Thynias I., *Kefken Adassi*	35.21	10.39	23
Thynias Pr., *C. Ainada, or Konri*	40.16	24.10	15
Thyrēa? *n. Astro*	40.50	38.15	20
Thyrīdes Prom., *Capo Grosso*	32.48	35.34	21
Thyrium?	36.29	22.21	18
Thyrsus F., *Tyresi*	38.52	20.58	15
Thysdrus, or Tusdra, *El-Jemm*	39.55	8.35	9
Thyssus	35.21	10.39	23
*Tibarēni	40.16	24.10	15
Tiberīas, *Tubariyeh*	40.50	38.15	20
Tiberīas L. (Sea of Galilee, or L. of Gennesaret), *Bahr Tubariyeh*	32.48	35.34	21
Tibēris, or Tibris, F., *Tevere, or Tiber*	32.50	35.36	21
Tibiscum, or Tibiscus? *Temeswar*	42.12	12.40	11
Tibiscus F.? *Theiss*	45.43	21.20	14
Tibiscus F.? *Temes*	46.0	20.6	14
Tibisis F.? *Ak Lom*	45.21	21.0	14
Tibūla, *Longo Sardo*	43.38	26.0	14
Tibur, *Tivoli*	41.14	9.11	9
Tiburnīa	41.59	12.49	11
Ticarius F., *Valinco*	46.50	13.29	14
Tichis, or Ilībēris, F., *Tech*	41.39	9.0	6
Tichius	42.35	2.50	6
Ticīnum, *Pavia*	38.44	22.25	26
Ticīnus F., *Ticino*	45.11	9.10	8
Tierna? *Alt Orsova*	45.30	8.46	8
Tifāta Mons, *Monte Maddaloni*	44.43	22.26	14
Tifernum, *n. Limosani*	41.5	14.20	13
Tifernum Metaurense, *S. Angelo in Vado*	41.37	14.39	9
Tifernum Tiberīnum, *Città di Castello*	43.40	12.24	8
Tifernus F., *Biferno*	43.28	12.15	8
Tifernus Mons, *Monte Matese*	41.40	14 40	9
Tigauda?	41.25	14.27	9
Tigava Castra	35.58	1.42	23
Tigra, *Ruschouk*	36.10	2.10	23
Tigrana?	43.50	26.1	14
Tigranocerta? *Sert*	38.27	47.25	22
Tigris F., *Dijel, or Tigris*	38.1	41.36	22
Tigulia, *Tregosa*	35.0	43.32	22
TIGURINUS PAGUS	44.16	9.28	8
Tilaveumptus F., *Tagliamento*	46.40	7.20	6
Tilis, *Thil le-Châtel*	46.0	12.56	8
Tillium, *Porto S. Nicolo*	47.31	5.10	6
	40.44	8.9	9

NAMES.	LAT.	LONG.	MAP.
phossa Fons	38°.21′	23°.0′	16
phossium	38.22	23.1	16
phossium M., *Petra*	38.21	23.2	16
irus F., *Cettina*	43.34	17.0	14
maeus F., *Timok*	43.50	22.19	14
malinum, *Fontaneira*	43.5	7.17 w	7
māvi Fons and Lacus, *Timao*	45.48	13.35	8
inēthus F., *Naso*	38.5	14.46	12
iniscum	45.27	22.20	14
imogitia, *Taoukkimani*	43.26	28.32	14
IMONITIS	40.40	32.15	20
ina F.? *Eden*	56.21	2.50 w	5
inconcium, *Saucoins*	46.50	2.55	6
ingis, or Caesarēa, *Tangier*	35.47	5.48 w	23
inia F., *Timia*	42.55	12.45	8
inna F., *Tenna*	43.14	13.45	8
innetio, *Tinzen*	46.37	9.35	12
iōra Matiēna, *Torano*	42.8	13.15	11
ipasa, *Teffesad*	36.36	2.26	23
ipasa, *Tiffesh*	36.16	7.40	23
iphae, or Siphae? *r. n. Khosa*	38.15	22.54	16
iphsah (Thapsācus)? *El-Hammam*	35.55	38.54	20
iristria, or Tiristris, Prom., *C. Kaliakra, or Kalagria*	43.22	28.30	14
iryns, *Tiryns*	37.36	22.48	18
irzah?	32.20	35.18	21
isianus, or Tysia, F. (Tibiscus?), *Theiss*	46.40	20.10	14
isca, *Randazzo*	37.50	14.55	12
itāne	37.55	22.39	18
itaresius F., *Xeraghi*	39.43	22.15	15
itarus M.	39.47	22.15	15
ithorea (Neon), *Velitza*	38.34	22.41	16
ithronium, *Mulk, n. Verzana*	38.40	22.36	16
itius F., *Kerka*	44.0	16.0	14
itthcius M.	37.36	23.4	18
itulcia, or Tituacia, *Getafe*	40.7	3.38 w	7
tius, *Filiyas*	41.34	32.3	20
tlos	36.32	29.27	21
tmolus M., *Kisilja Mousa Dagh*	38.20	28.0	19
Tobius F., *Towy*	51.45	4.23 w	5
Togisonus F.? *Gorzone Canal*	45.8	12.0	8
Toisōbis F., *Mouth of Conway*	53.18	3.52 w	5
Tolbiacum, *Zulpich*	50.44	6.38	6
Tolētum, *Toledo*	39.56	4.0 w	7
*Tolistobogii	39.30	32.0	20
Tollegatae, *Talgato*	45.36	9.52	6
Tollentīnum, *Tolentino*	43.12	13.18	16
Tolōphon, *r. n. Kiseli*	38.22	22.16	18
Tolōsa, *Toulouse*	43.37	1.28	7
Tolous, *Monzon*	41.49	0.10	15
Tomārus M.?	39.52	21.5	15
Tomērus?	25.20	65.30	18
Tomeus M.	36.59	21.43	18
Tomi? *Karli*	44.3	28.37	19
Tomisa	38.29	38.53	20
Tonosa, *Tunis*	39.12	36.39	15
Tophel, *Tufileh*	30.57	35.44	21
Topium, *Toppo*	46.11	12.51	8
Toronaīcus S., *G. of Kassandra*	40.10	23.30	15
Torōne, *Toron*	39.59	23.55	15
Torōne, or Torȳno, *Parga*	39.17	20.23	15
TORONHBIS	38.10	28.0	19
Torȳne, or Torōne, *Parga*	39.17	20.23	15
*Toxandri	51.11	4.30	6
Toxandria Locus	51.4	5.2	6

NAMES.	LAT.	LONG.	MAP.
Trachīr (or Stachir) F., *Gambia*	13°.30′	15°.0′ w	2
Trachis	38.27	22.46	16
Trachis	38.48	22.22	16
TRACHONITIS, *El-Lejah*	33.0	36.30	21
Trachys M.	37.43	22.22	18
Traens F., *Trionto*	39.35	16.47	9
Tragaea	37.4	25.33	19
Tragāsae, *Touzla*	39.34	26.11	19
Tragia I., *Samopulo*	37.38	26.49	19
Tragilus	40.54	24.14	19
Tragus F.	37.47	22.14	18
Traja (or Tria) Capita, *Torre Aguilar*	40.51	0.47	7
Trajan's Bridge	44.39	22.38	14
Trajan's Canal	30.15	31.21	24
Trajanopŏlis, *Ushak*	38.38	29.33	20
Trajanopŏlis, *Orichowa*	41.5	26.13	14
Trajectum, *Utrecht*	52.6	5.8	6
Trajectus	44.50	0.47	6
Trajectus? *Bitton*	51.25	2.27 w	20
Tralles, *Aidin Guzel-Hissar*	37.49	37.50	19
Trampya?	39.56	21.23	15
Transmarisca, *Tourk-Semil*	44.0	26.30	14
Trapezopŏlis, *Makuf*	37.36	28.59	20
Trapezus, *Kurunin*	37.27	22.3	18
Trapēzus, *Trebizond*	41.1	39.45	20
Trapheia?	38.25	23.19	16
Trarium, *Tusla*	40.50	29.20	20
Trasimēnus L., *Lago Trasimeno, or L. di Perugia*	43.10	12.8	8
Traurium, *Trau*	43.32	16.15	14
*Trausi	41.30	26.0	14
Treba, *Trevi*	41.53	13.14	11
Trebia, *Trevi*	42.54	12.48	8
Trebia F., *Trebbia*	44.47	9.28	8
Trebonianum, *Trevignano*	42.11	12.12	16
Trebūla Mutusca, *Monte Leone*	42.16	12.52	16
Trebūla Suffenae? *n. La Posta*	42.15	12.55	14
Treia, *Treja*	43.18	13.19	18
Trepontium, *Treputi*	41.30	12.59	18
Trerus F., *Sacco*	41.43	13.6	20
Tres Tabernae	41.39	12.48	20
Tretum Pr., *C. Bujiaroni, or Ras Sebba Rous (Seven Capes)*	37.6	6.30	19
Tretus, Pass of	37.45	22.45	5
Treventum, *Trivento*	41.45	14.33	8
*Trevīri	49.25	6.0	8
Tria (or Traja) Capita, *Torre Aguilar*	40.51	0.47	5
*Triballi	43.20	24.0	6
*Tribŏci	48.30	7.30	7
Tricarāna, *Kutzi*	37.51	22.40	20
*Tricasses	48.22	4.0	8
Tricasses, *Troyes*	48.17	4.6	8
*Tricastīni	44.55	5.20	16
Tricca, *Trikalo*	39.35	21.48	6
Trichōnis L., *Apokuro, or Vrakhori*	38.33	21.35	15
Trichonium?	38.33	21.42	15
Tricolōni, *Karatula*	37.28	22.10	3
Tricomia, *Kaimak*	39.26	31.25	14
*Tricorii	44.55	5.50	22
Triocorȳthus, *r. n. Kato Souli*	38.10	24.1	20
Tricrāna I.? *Trikeri*	37.16	23.17	21
*Tridentīni	46.12	11.15	8
Tridentum, *Trent*	46.7	11.5	15
Triera F., *Treja*	42.20	12.22	15
Trigundum, *Aranton*	42.54	8.40 w	15
Trileucum Pr., or Coru, *C. Ortegal*	43.46	7.52 w	19
Trimammium, *Roudera*	43.39	25.32	15
Trimērus I., *S. Domenico*	42.7	15.29	6

NAMES.	LAT.	LONG.	MAP.
Trimontium, *Eildon*	55°.34′	2°.42′ w	5
Trinemeia, *Buyati*	38.8	23.54	16
Trinius F., *Trigno*	41.50	14.35	9
*Trinobantes	51.45	0.40	5
Triocāla? *San Carlo*	37.37	13.15	12
Triopium Prom., *C. Krio*	36.41	27.24	19
TRIPHYLIA	37.30	21.43	18
Tripodiscus	38.2	23.14	16
TRIPŌLIS	40.0	22.0	15
Tripŏlis, *Kash Yenijeh*	38.0	9.0	20
Tripŏlis, *Tirehboli*	41.0	38.49	20
Tripontium, *Lilbourne, n. Rugby*	52.24	1.11 w	5
Trisanton F., *Arun*	50.48	0.32 w	5
Tritaea	38.27	22.21	16
Tritaea, *Kastritzi*	38.2	21.55	18
Tritium, *Monasterio de Rodilla*	42.34	3.36 w	7
Tritium Metallum, *Tricio*	42.25	2.43 w	7
Triton F.	38.23	23.0	16
Triton F.? *Wady Akareith*	34.5	9.55	23
Triton L.	32.7	20.4	23
*Triumpilini	45.40	10.13	8
Trivīcum, *Trevico*	41.3	15.14	9
TROAS	40.0	26.30	19
Trochus	37.32	22.37	18
*Trocmi	40.0	34.0	20
Troca?	25.38	58.38	3
Troezen, *n. Damala*	37.30	23.22	18
TROEZENIA	37.29	23.22	18
Trogiliorum Portus, *Scala Greca*	37.6	15.14	13
Trogilium Prom., *C. St. Mary, or Kanapitza*	37.40	27.2	19
Trogītis L., *L. of Soghla*	37.15	32.15	20
*Troglodȳtae	20.0	37.9	3
Troicus M.	29.53	31.25	24
Troja	39.53	26.17	19
Troja (or Xypēte)? *r. n. Peiraeus*	37.58	23.39	17
Tronis	38.32	22.44	16
Tropaea?	37.45	22.4	18
Tropaea, *Tropea*	38.40	15.55	9
Tropaea Augusti, *Turbia*	43.45	7.25	8
Tropaea Pompeii	42.28	2.52	6
Trosmi, *Matchin*	45.9	28.4	24
Trotilus, *Castello della Bruca*	37.17	15.10	12
Truentus F., *Tronto*	42.54	13.50	8
*Tubantes	52.20	6.40	25
Tubucci, *Abrantes*	39.27	8.11 w	7
Tuburbum Majus, *Zaghwan*	36.23	10.10	23
Tuburbum Minus, *Tuburbo*	36.47	9.43	23
Tucca Terebinthina, *Thaleh*	35.31	8.41	23
Tucci, *Castilleja del Campo*	37.28	6.10 w	7
Tude, *Tuy*	42.3	8.35 w	7
Tuder, *Todi*	42.47	12.26	8
Tuerōbis F., *Teify*	52.7	4.42 w	5
*Tugēni	47.30	8.40	6
Tugia, *Toya*	37.51	3.5 w	7
Tulcis F., *Francoli*	41.25	1.7	7
*Tulingi	47.40	8.10	6
Tullonis, or Tulonium? *Salvatierra*	42.50	2.23 w	7
Tullum, *Toul*	48.40	5.54	6
Tunes, *Tunis*	36.47	10.11	23
*Tungri	50.50	6.0	6
Tunnocelum, *Bowness*	54.57	3.13 w	5
Turaniāna, *Roquetas*	36.46	2.41 w	7
Turba, *Tnejar*	39.50	1.4 w	7
*Turdetāni	37.10	6.30 w	7
*Turdūli	38.0	4.30 w	7
Turenum, *Trani*	41.17	16.25	9

NAMES.	LAT.	LONG.	MAP.
Turia, or Turium, F., *Taria, or Guadaluviar*	40°.0′	1°.11′ w	7
Turiasso, *Tarazona*	41.56	1.44 w	7
Turicen, *Zurich*	47.22	8.32	6
Turissa, *Osturiz*	42.55	1.20 w	7
*Turmodigi (Murhogi?)	42.40	4.0 w	7
Turnūli, *Alconeta*	39.40	6.17 w	7
Turnacum, *Tournay*	50.37	3.24	6
*Turōnes	47.10	0.30	6
Turōnes, *Tours*	47.23	0.42	6
Turoqua?	42.18	8.31 w	7
Turres, *Tchardah, or Sharkeni*	43.8	22.44	14
Turris Caesāris, or Aureliāna, *Torre Ripagnola*	41.2	17.10	9
Turris Caesāris? *Tagzah*	35.55	6.32	23
Turris Euphranti, *Ras el-Honeijah*	30.56	17.58	23
Turris Hannibālis, *Burj Salehah*	35.26	11.4	23
Turris Juliāna, *Torre Pelosa*	41.5	17.0	9
Turris Libissōnis, *Porto Torres*	40.50	8.22	9
Turris Stratōnis, aft. Caesarēa, *Kaisariyeh*	32.32	34.54	21
Turrus F., *Torre*	46.0	13.20	8
Turubium, *Tempio*	40.54	9.6	9
Turum, *Amphig*	48.15	12.27	14
Tusca F., *Ez-Zaiu*	36.45	9.0	23
Tuscania, *Toscanella*	42.24	11.52	8
Tusculanum, *Toscolano*	45.39	10.38	8
Tuscūlum	41.48	12.44	11
Tusdra, or Thysdrus, *El-Jemm*	35.21	10.39	23
Tutatio? *Kirchdorf*	47.54	14.9	14
Tuthōa F.	37.40	21.55	18
Tyāna, *Kiz Hissar*	37.44	34.41	20
TYANĪTIS	37.40	34.40	20
Tylissus	35.20	25.2	19
Tylos, or Tyros, I., *Bahrein*	26.0	50.34	3
*Tymphaei	39.56	21.30	15
Tymphrestus M., *Velukhi*	38.56	21.50	15
Tyndarii Scopūli, *Tifah Rocks*	31.33	26.18	23
Tyndāris, *n. Capo Tindaro*	38.6	15.2	12
Typhaeae, *n. Platiana*	37.32	21.45	18
Tyraeīnae, *Traina*	37.45	14.35	12
Tyras	46.24	30.17	14
Tyras, or Danastris, F., *Dniester*	48.0	28.40	14
Tyriaeum, *Ilghun*	38.19	32.11	20
Tyros, or Tylos I., *Bahrein*	26.0	50.34	3
Tyrrha, *Tireh*	38.4	27.42	19
TYRRHENIA			1
Tyrrhēnum (or Infērum) Mare	40.0	14.0	9
Tyrus, *Soor (or Tyre)*	33.18	35.13	21
Tyrus (Laconia), *n. C. Tyro*	37.14	22.52	18
Tysia, or Tisianus, F., *Theiss*	47.0	2.10	14
U.			
*Ubii (of Caesar)	50.40	7.40	6
*Ubii (of Tacitus)	51.0	6.35	6
Ubus, or Rubricatus F., *Seibous*	36.27	7.30	23
Udon F., *Komma*	44.46	45.0	3
Uduba F., *Villahermosa*	40.0	0.15 w	7
Ufens F., *Ufente*	41.27	13.7	11
Ufūgum, *Fagnano*	39.31	16.2	9
Ufrenus F., *Afrin*	36.20	36.35	20
Ugia, or Urgia	36.56	5.46 w	7
Ulai, River of (Eunaeus), *Shahpoor*	31.40	48.40	22
Ulcnei Lacus? *Balaton, or Platten See*	46°.53′	18°.0′	14
Ulia, *Castro*	37.42	4.32 w	7
Uliarius, or Olario, I., *Oléron*	45.55	1.15 w	6
Ulla F., *Ulla*	42.42	8.30 w	7
Ulmi, *St. Elias, n. Illincze*	45.9	19.15	14
Ulpīanum	46.42	23.18	14
Ulpīanum, *Ghiustendil*	42.14	22.57	14
Ulūbrae	41.35	12.51	11
Ulysses, Port of	37.33	15.7	12
Umbennum, *n. Beauchastel*	44.50	4.46	6
Umbrānum, *Marano*	44.27	10.46	8
UMBRIA	43.0	12.40	8
Umbro F., *Ombrone*	42.45	11.10	8
*Unelli	49.15	1.20 w	6
Ur? *Kalat Sherkat*	35.27	43.16	22
Ur of the Chaldees (Edessa)? *Urfah*	37.10	38.50	22
Uranopōlis (Sane)?	40.22	23.56	15
Urba, *Orbe*	46.44	6.32	6
Urbate?	44.56	17.50	14
Urbiaca (Urbicua)?	40.50	1.18 w	7
Urbīcus F., *Orvigo*	42.18	6.0 w	7
Urbīnum Hortense, *Urbino*	43.44	12.88	8
Urbīnum Metaurense, *Urbania*	43.40	12.32	8
Urbs F., *Orba*	44.48	8.38	8
Urbs Salvia, *Urbisaglia*	43.12	13.23	8
Urcao, *Porcuna*	37.53	4.10 w	7
Urci, *Almeria*	36.50	2.31 w	7
Urcinium, *Castel Vecchio, n. Ajaccio*	41.56	8.45	9
Urcitānus S., *B. of Almeria*	36.45	2.30 w	7
Ureium, or Uria, *Rodi*	41.56	15.53	9
Urgia, or Ugia	36.56	5.46 w	7
Urgo, or Gorgon, I., *Gorgona*	43.26	9.55	8
Uria, or Hyria, *Oria*	40.29	17.38	9
Uria, or Orra (Locrōrum)? *Palazzi*	38.8	16.10	9
Uria L., *L. of Mesolonghi*	38.21	21.26	18
Uriānus L., *Lago Varano*	41.53	15.45	9
Urias S.?	41.36	16.0	9
Urium F., *Tinto*	37.20	6.36 w	7
Uroconium, *Wroxeter*	52.40	2.38 w	5
Ursaria, *Orsera*	45.9	13.36	8
Ursi Prom., *Capo dell' Urso*	41.11	9.24	9
Urso, *Osuna*	37.17	5.9 w	7
Usalis? *r. on L. Benzert*	37.9	9.44	23
Usar, or Sisar, F.? *Ajeby*	36.10	4.45	23
Usellis, *Usellus*	39.48	8.51	9
Usilla, *Inshilu*	34.56	10.49	23
*Usipetes	51.20	7.0	25
Usuerbae, *Lesignan*	43.14	2.45	6
Utica, or Itūce, *Bonshater*	37.9	10.2	23
*Utii?	26.45	60.0	3
Utis F., *Montone*	44.13	12.0	8
Uttaris	42.51	7.0 w	7
Utus, *Ranvitzn*	43.26	24.25	14
Utus F., *Vid*	42.50	24.30	14
Uxacona, *Oconyate*	52.42	2.26 w	5
Uxama, or Vasama, *Osma*	41.30	3.5 w	7
Uxantis I., *Ouessant, or Ushant*	48.28	5.5 w	6
Uxella, *Bridgewater*	51.8	3.0 w	5
Uxellodūnum? *Capdenac*	44.35	2.5	6
Uxellum? *Castle Over*	55.13	3.13 w	5
Uxentum, *Ugento*	39.54	18.10	9
*Uxii	31.45	49.50	22
Uxii (City of the)? *Shikoftehi Suleimann*	32°.2′	50°.6′	23
Uxisama I.			1
V.			
Vaoca? *Baja*	36.42	9.3	23
*Vaccaei	42.0	5.10 w	7
Vacua F., *Vouga*	40.42	8.20 w	7
Vada Sabāta, *Vado*	44.15	8.25	8
Vada Volaterrāna, *Vado*	43.22	10.27	8
Vadimōnis L., *Lago di Bassano*	42.29	12.19	11
Vagal? *Meratte*	35.36	1.11	23
*Vagienni	44.23	7.35	8
Vagniacae, *Southfleet*	51.25	0.18	5
Vagoritum	47.56	0.15 w	6
Vahalis F., *Waal*	51.50	5.10	6
Valentia, *Valence*	44.57	4.53	6
Valentia, *Valencia*	39.29	0.22 w	7
Valentinum, or Forum Fulvii, *Valenza*	45.1	8.37	8
Valeponga? *Albarracin*	40.29	1.23 w	7
Valeria, *Valera la Vieja*	39.46	2.12 w	7
Valetium, or Baletium	40.33	18.5	9
Vallāta, *S. Martin del Camino*	42.26	5.56 w	7
Vallātum, *Pörnbach*	48.37	11.30	25
Vallis Domitiana, *Pollour*	44.42	28.39	14
Vallis Esdrachon, *Merj Ibn Amir*	32.36	35.20	21
Valvāta, *Fornasette*	43.40	10.34	8
Vanduara, *Paisley*	55.50	4.26 w	5
*Vangiōnes	49.30	8.0	6
Vannia, *Cividale*	45.58	10.18	8
Vannia, *Fanna*	46.7	12.48	8
Vapineum, *Gap*	44.34	6.4	6
Varadetum, *Varayre*	44.22	1.43	6
Varae, *Bodfari, n. St. Asaph*	53.14	3.22 w	5
Varamus F., *Stella*	46.0	13.3	8
Vardo F., *Gardon*	44.5	4.6	6
*Varduli	43.0	2.40 w	7
Vareda, *Plumpton Wall*	54.45	2.48 w	5
Varia, *Vicovaro*	42.1	12.55	11
Varia, or Verela, *Varea*	42.22	2.26 w	7
Variana, *Rahova*	43.42	23.57	14
Varianne, *Kultibia*	45.31	16.48	14
*Varini	53.45	12.0	25
Varus F., *Var*	43.56	7.0	6
*Vasates, or Vocates	44.30	0.15 w	6
*Vascōnes	42.40	2.0 w	7
Vasio, *Vaison*	44.15	5.4	6
Vastauna, *Vastan*	38.19	42.59	22
Vaticānum Prom., *Capo Vaticano*	38.37	15.51	9
Vatrōni Portus?	44.33	12.13	8
Vatrōnus F., *Santerno*	44.15	11.35	8
Vectis I., *Isle of Wight*	50.40	1.20 w	5
*Vediantii	43.50	7.20	8
Vedinum, *Udine*	46.4	13.25	8
Vedra F., *Wear*	54.55	1.25 w	5
Vcii	42.2	12.23	11
Velatodūrum, *Vellerot les Vercel*	47.14	6.26	6
Veldidena, *Wilden, n. Innsbruck*	47.16	11.24	25
Veleia, *Liveia*	44.45	9.39	8
Velcia, or Beleia?	42.49	2.50 w	7
*Veliātes	44.36	9.30	8
Velia, Hyēle, or Elēa, *Castellamare della Bruca*	40.8	15.8	9
Velīnus F., *Velino*	42.26	12.50	8
Velisci, *Velizei*	36.17	2.30	23
Velītrae, *Velletri*	41.41	12.50	11
Vellaunodūnum? *Beaune*	48.5	2.25	6
*Vellāvi	45.0	4.0	6
*Velocasses	49.20	1.30	6
Velpi M.	30.30	20.0	23
Vemania, *Wangen*	47.40	9.52	25
Venāfrum, *Venafro*	41.29	14.2	9

NAMES.	LAT.	LONG.	MAP.
Venedicus S., *G. of Danzig*	54°.30′	19°.0′	2
*Venēti	47.46	2.40 w	6
VENETIA	45.40	12.0	8
Venētus, or Acronius, L., *L. of Constance*	47.40	9.20	6
Veniatia? *Vinhaes*	41.53	6.56 w	7
*Vennōnes	46.14	10.0	8
Venonae, *High Cross*	52.30	1.18 w	5
*Venostes	46.41	10.45	8
Venta Belgārum, *Winchester*	51.4	1.19 w	5
Venta Icenōrum, *Caistor, n. Norwich*	52.35	1.17	5
Venta Silurum, *Caerwent*	51.37	2.45 w	5
Ventisponte?	37.24	4.47 w	7
Ventium, *Vence*	43.43	7.7	8
Venus, Temple of (Cyprus)	34.51	32.22	20
Venusia, *Venosa*	40.57	15.50	9
*Veragri	46.0	7.10	8
Veratinum, *Warrington*	53.24	2.35 w	5
Verbānus L., *Lago Maggiore*	46.0	8.43	8
VERBIGENUS PAGUS	47.10	7.30	6
Vercellae, *Borgo Vercelli*	45.21	8.27	8
Vereae, *Sohaze-Mihotacz*	45.44	18.20	14
Verensucca?	43.27	3.53 w	7
Verela, or Varia, *Varca*	42.22	2.26 w	7
Verētum, or Baris, *S. Maria di Vereto*	39.52	18.21	9
Vergae, *Ruggiono*	39.34	16.15	9
Vergilia, *Murcia*	38.0	1.15 w	7
Verisa	40.6	36.40	20
Verlucio? *Sandy Lane, n. Devizes*	51.24	2.1 w	5
Vernosol, *Vernoz*	0.0	0.0	6
*Veromandui	49.55	3.30	6
Verometum, *n. Willoughby*	52.49	1.2 w	5
Verōna, *Verona*	45.26	11.1	8
Verterae, *Brough*	54.31	2.19 w	5
Vertinae, *Verzine*	39.18	16.46	9
Verūlae, *Veroli*	41.43	13.28	11
Verulamium, *St. Albans*	51.45	0.21 w	5
Vervedrum Pr., *Duncansby Head*	58.38	3.1 w	2
Vesca, or Osca, *Huesca*	42.9	0.20 w	7
VESCITANIA ?	42.15	0.0	7
Vesontio, *Besançon*	47.14	6.2	6
Vesperies, *Bermeo*	43.25	2.48 w	7
*Vestini	42.20	13.50	9
Vesulus Mons, *Monte Viso*	44.40	7.5	8
Vesunna, aft. Petrocorii, *Perigueux*	45.11	0.44	6
Vesuvius M., *Mount Vesuvius*	40.49	14.26	13
Vetēra, *Xanten*	51.39	6.29	6
Vettona, *Bettona*	43.0	12.30	8
*Vettōnes	40.30	6.30 w	7
Vetulonii?	43.5	10.41	8
Vetussalina? *Hanselbek*	47.21	18.59	14
Vexalla Aest., *Bridgewater Bay*	51.15	3.5 w	5
Via Aemilia	44.55	10.0	8
Via Amorīna	42.26	12.21	11
Via Appia	41.33	12.57	11
Via Aquilia	40.30	15.30	0
Via Ardeatīna	41.42	12.32	11
Via Aurelia	41.53	12.20	11
Via Casperia	42.46	12.40	11
Via Ciminia	42.24	12.8	11
Via Claudia (or Clodia)	42.15	12.4	11
Via Collatīna	42.55	12.40	11
Via Cornelia	41.55	12.22	11
Via Cossia	42.20	12.5	11
Via Domitiana	41.0	13.58	13
Via Egnatia	40.36	23.25	15
Via Flaminia	42.5	12.28	11
Via Gabīna	41°.54′	12°.40′	11
Via Labicana	41.52	12.40	11
Via Latīna	41.48	12.38	11
Via Laurentīna	41.47	12.28	11
Via Nomentāna	41.58	12.36	11
Via Ostiensis	41.45	12.25	11
Via Portuensis	41.48	12.22	11
Via Postumia	45.4	10.30	8
Via Praenestīna	41.53	12.47	11
Via Salaria	42.10	12.45	11
Via Severiāna	41.40	12.23	11
Via Sublacensis	42.0	13.1	11
Via Tiberīna	42.4	12.32	11
Via Tiburtīna	42 57	12.40	11
Via Valeria	42.0	12.52	11
Via Veientāna	42.0	12.26	11
Via Vitellia	41.52	12.24	11
Viadrus F., *Oder*	51.20	16.30	25
*Viberi	46.25	8.0	8
Vibo, or Vibo Valentia (Hipponium), *Monteleone*	38.42	16.10	9
Vibonensis, Hipponiātes, or Terinaeus S., *G. of S. Eufemia*	38.55	16.0	9
Vicentia, or Vicetia, *Vicenza*	45.32	11.34	8
Vicinianum, *n. Pristina*	42.20	21.12	14
Vicinium, *n. Cattaro*	42.24	18.50	14
Victoria, *Dealgin Ross*	56.21	3.57 w	5
Victoriae Portus? *Santander*	43.10	3.43 w	7
Victrix Julia (Celsa), *Xelsa*	41.26	0.28 w	7
Vicumniae, *Vicommni*	45.2	9.15	8
Vicus Alexandrīnus	41.51	12.29	11
Vicus Aquarius? *Belver*	41.47	5.26 w	7
Vicus Aurelii, *Vicarello*	42.11	12.10	11
Vicus Cuminarius, *Ocana*	39.56	3.31 w	7
Vicus Judaeōrum, On, or Onion? *Tell el-Yehud*	30.22	31.28	24
Vicus Matrīni, *La Campanaccie*	42.19	12.6	11
Vicus Mendicoleo, *Lago Negro*	40.5	15.45	9
Vicus Novus, *Ostia Nuova*	42.16	12.49	11
Vicus Spacorum, *Vigo*	42.13	8.44 w	7
Vicus Variānus, *Bariano*	45.2	11.16	8
Vicus Virginis, *Varaggio*	44.21	8.33	8
Vidocara (or Vindogara) S	55.30	4.45 w	5
Vidrus F.? *Vecht*	52.35	6.20	25
Viducasses, *Vieux, n. Caen*	49.5	0.27 w	6
Vienna, *Vienne*	45.31	4.53	6
Villa Hadriāni, *Colle S. Stefano*	41.56	12.48	11
Villa Horatii, *n. Licenza*	42.5	12.54	11
Villa Rostrāta, *Rignano*	42.14	12.27	11
Viminacium, *Kleisevatz*	44.43	21.22	14
Viminiacum, *Becerll*	42.25	4.46 w	7
Vinceia, *Semendria*	44.37	21.1	14
Vindalum, *Sorgues*	44.1	4.52	6
Vindeleia, *Pancorbo*	42.40	3.10 w	7
VINDELICIA	48.15	11.0	25
Vinderius F.? *Lough Strangford*	54.20	5.31 w	5
Vindilis, *Belle Isle*	47.20	3.10 w	6
Vindius M., *Vindhya Mts*	22.30	76.0	2
Vindobala, *Rutchester, or Rud-chester*	55.0	1.49 w	5
Vindobona, *Vienna*	48.13	16.17	14
Vindogara (or Vidotara) S	55.30	4.45 w	5
Vindogladia, *Gussage*	50.54	2.0 w	5
Vindolana, *Little Chesters*	55.0	2.21 w	5
Vindomis, *n. Whitchurch*	51°.15′	1°.23 w	5
Vindomora, *Ebchester*	54.53	1.50 w	5
Vindonissa, *Brugg*	47.30	8.10	6
Vincas? *Jenne*	41.54	13.9	11
Viniōlae	37.58	2.57 w	7
Viniolae, *Tarre di Vignola*	41.13	9.3	9
Vinnius Mons (or Vindius), *Mountains of Asturias*	43.0	6.0 w	7
Vinovia, *Binchester*	54.41	1.39 w	5
Vipitenum, *Sterzing*	46.54	11.25	25
Viracelum, *Verrucola*	44.8	10.22	8
Viriballum Pr., *Punta di Gargalo*	42.22	8.33	9
*Virodunenses	49.10	5.15	6
Virodūnum, *Verdun*	49.10	5.24	6
Virovesca, *Briblesca*	42.33	3.23 w	7
Viroviacum, *Werwick*	50.47	3.2	6
Virunum, *n. Klagenfurt*	46.42	14.22	14
Virus F	43.11	8.42 w	7
Vistula F., *Weichsel, or Vistula*	52.0	21.10	25
Visurgis F., *Weser*	52.30	9.10	25
Vitellia, *Valmontone*	41.47	12.57	11
*Vithones, or Nithones	52.50	13.0	25
Vitodūrum, *Winterthur*	47.30	8.42	6
Vitricium, *Verres*	45.41	7.41	8
Viviscus, *Vevay*	46.28	6.50	6
Vobarna, *Vobarno*	45.39	10.30	8
*Vocates, or Vasates	44.30	0.15 w	6
*Vocontii	44.30	5.15	6
Volana F., *Volano*	44.50	11.50	8
Volaterrae, *Volterra*	43.24	10.51	8
*Volcae-Arecomīci	43.50	4.0	6
*Volcae-Tectosāges	43.20	2.0	6
Volci, *Piano di Volci*	42.23	11.39	8
Volenes, *Volagnie*	45.32	10.51	8
Vologesias, *Kufa*	32.3	44.41	22
*Volsci	41.31	13.0	11
Volsiniensis L., *L. di Bolsena*	42.35	11.56	8
Volsinii, *Bolsena*	42.39	11.58	8
Voluba? *Lostwithiel*	50.24	4.39 w	5
Volubīlis? *Mequinez*	33.58	5.32 w	23
Voluce, *Valecha*	41.36	2.38 w	7
Vomanus F., *Vomano*	42.38	14.0	8
Vorganium, *Concarneau?*	47.53	3.54 w	6
Vosalia, *Ober Wesel*	50.6	7.43	6
Vosēgus (or Vogēsus) M., *Vosges*	48.20	7.0	6
Vulcāni I. (Hiēra, or Therasia), *Vulcano*	38.23	14.56	9
Vulcaniae, Aeoliae, or Liparaeae, I^es^, *Lipari Islands*	38.30	15.0	9
Vulcelum, *Buccino*	40.37	15.21	9
*Vulgientes	44.0	5.30	0
Vultur Mons, *Monte Vulture*	40.48	15.40	9
Volturnum, *Castel Volturno*	41.2	13.56	13
Vulturnus F., *Volturno*	41.7	14.10	9

W.

NAMES.	LAT.	LONG	MAP.
Wall of Agrioola and Antoninus, *Grimes Dyke*	56.0	3.51 w	5
Wall of Hadrian and Severus	55.0	2.30 w	5
Watling Street	52.10	1.0 w	5
Western Horn (of Hanno)? *Bissagos B.*	11.15	16.0 w	2
White Mountains (Creta)	35.18	24.0	19

X.

NAMES.	LAT.	LONG	MAP.
Xanthus, *Gunik*	36.20	29.23	20
Xanthus F., *Kodsha Tchai*	36.20	29.23	20
Xenippa?	41.0	65.0	3
Xerxes, Canal of	40.22	26.56	15

NAMES.	LAT.	LONG.	MAP
XIMĒNE	40°.20′	34°.15′	20
Xiphonia, *Augusta*	37.14	15.12	12
Xois?	31.16	31.22	24
Xylīne, or Archābis, *Arkava*	41.21	41.16	20
Xyniae, *r. n. Taukli*	39.4	22.16	15
Xypčte (or Troja)? *r. n. Peiraeus*	37.58	23.39	17
Z.			
Zabātus, or Lycus, F., *Great Zab*	36.10	43.40	22
Zabulon?	32.48	35.16	21
Zacynthus, *Zante*	37.47	20.54	18
Zacynthus I., *Zante, or Zacyntho*	37.45	20.45	18
Zadracarta? *Sarec*	36.35	53.10	3
Zagri Pylae, or Mediae Pylae, *Tak-i-Girrah*	34.25	46.20	22
Zagros M.	36.15	45.40	22
Zagylis, *n. Ras Hebu*	31.35	26.3	23
Zaitha	35.4	40.32	22
Zalecus, *Alatscham*	41.36	35.36	20
Zama Regia, *Jama*	35.55	9.30	23

NAMES.	LAT.	LONG.	MAP.
Zancle, aft. Messāna, *Messina*	38°.11′	15°.34′	12
Zara, *Sara*	39.50	37.46	20
Zaradrus, or Hesudrus, F., *Sutlej*	31.0	76.0	3
Zarangae	31.40	63.0	3
Zarax, or Zarex, *Ierake*	36.47	23.6	18
Zarax M., *Kolakera*	36.49	23.0	19
Zariaspa, or Bactra, *Balkh*	36.45	67.0	3
Zaruana, *Diyadin*	39.33	43.35	22
Zeitha Pr., *Ras Shabhou*	33.34	11.8	23
Zela, *Zileh*	40.11	36.0	20
Zeleia, *Sarakeui*	40.13	27 37	19
ZELĪTIS	40.0	35.45	20
Zenobia, *Zelebi*	35.40	39.51	22
Zephath, or Hormah? *Nubk es-Safah*	30.59	35.13	21
Zephyrium, *Karjani*	42.0	33.29	20
Zephyrium, *Sefreh*	40.58	38.40	20
Zephyrium Prom., *C. Cavaliere*	36.8	33.43	20
Zephyrium Prom., *C. St. John*	35.20	25.48	19

NAMES.	LAT.	LONG.	MAP
Zephyrium Prom., *Capo di Bruzzano*	38°.2′	16°.9′	9
Zephyrium Prom., *Ras Tourba, or Abou Sabarah*	32.53	22.26	23
Zered, Brook, *Wady el-Ahsy*	31.2	35.45	21
ZEUGITĀNA	36.30	10.0	23
Zeugma, *Rumkaleh*	37.16	37.51	20
Zigana, *Sigana*	40.37	39.24	20
Zilia, or Zilis (aft. Julia Constantia), *Arzilla*	35.29	6.1 W	23
Zimara	39.23	39.20	20
Zin, Desert of, *Wady el-Arabah*	30.30	35.25	24
Ziph, *Zif*	31.31	35.11	21
Ziridava? *n. Vasarhely*	46.25	20.21	14
Zoar?	31.16	35.39	21
Zodocatha, *Ain el-Usdakah*	30.13	35.42	24
Zoetia	37.29	22.9	18
Zorah, *Sarah*	31.46	34.59	21
Zorlanae	40.48	26.35	19
Zoster Pr., *C. Lombarda*	37.48	23.46	16
Zuchis Palus, *Al-Biban*	33.15	11.20	23

(Dec., 1888, 20,000)

BOSTON PUBLIC LIBRARY.

One volume allowed at a time, and obtained only by card; to be kept 14 days (or seven days in the case of fiction and juvenile books published within one year) without fine; not to be renewed; to be reclaimed by messenger after 21 days, who will collect 20 cents besides fine of 2 cents a day, including Sundays and holidays; not to be lent out of the borrower's household, and not to be transferred; to be returned at this Hall.

Borrowers finding this book mutilated or unwarrantably defaced, are expected to report it; and also any undue delay in the delivery of books.

*** No claim can be established because of the failure of any notice, to or from the Library, through the mail.

The record below must not be made or altered by borrower.